

THE CITY RECORD.

VOL. XXXVI.

NEW YORK, THURSDAY, AUGUST 27, 1908.

NUMBER 10737.

THE CITY RECORD.

OFFICIAL JOURNAL OF THE CITY OF NEW YORK.

Published Under Authority of Section 1206, Greater New York Charter, by the
BOARD OF CITY RECORD.

GEORGE B. McCLELLAN, Mayor.

FRANCIE K. FENBLETON, CORPORATION COUNSEL.

HERMAN A. METZ, COMPTROLLER.

PATRICK J. TRACY, SUPERVISOR.

Published daily, at 9 a. m., except legal holidays.

Subscription, \$9.30 per year, exclusive of supplements. Three cents a copy.

SUPPLEMENTS: Civil List (containing names, salaries, etc., of the city employees), 25 cents; Official Canvass of Votes, 10 cents; Registry and Enrollment Lists, 5 cents each assembly district; Law Department and Finance Department supplements, 10 cents each; Annual Assessed Valuation of Real Estate, 25 cents each section.

Published at Room 2, City Hall (north side), New York City.

Entered as Second-class Matter, Post Office at New York City.

TABLE OF CONTENTS.

Appellate Commission— Abstract of Expenditures and Liabilities During the Month of July, 1908.....	9374	Notice to Contractors.....	9359
Assessors, Board of— Public Notices.....	9377	Official Borough Papers.....	9377
Board Meetings.....	9377	Official Directory.....	9378
Brooklyn, Borough of— Proposals.....	9385	Official Papers.....	9378
Change of Grade Damage Commission— Public Notice.....	9339	Parks, Department of— Minutes of Stated Meeting of August 26, 1908.....	9324
Changes in Departments, etc.....	9384	Proposals.....	9330
Correction, Department of— Proposals.....	9329	Police Department— Deaths, Retirements, etc.....	9306
Docks and Ferries, Department of— Proceedings, June 2 to 9, 1908.....	9321	Owners Wanted for Lost Property— Proceedings of August 19, 1908.....	9330
Education, Department of— Contracts Entered Into During the Weeks Commencing August 10 and 24, 1908.....	9296	Reports of Sanitary Company (Boiler Squad) for August 14, 23 and 27, 1908.....	9289
Finance, Department of— Abstract of Transactions of the Bureau of the City Chamberlain for the Week Ending August 8, 1908.....	9291	Public Charities, Department of— Proposals.....	9290
Notices of Assessments for Opening Streets and Parks.....	9329	Public Service Commission for the First District— Calendar of Hearings.....	9289
Notices to Property Owners.....	9329	Sale of Buildings and Appurtenances Thereon on City Real Estate.....	9331
Statistical Report of Real Estate Owned by the City—Properties Used for Public Libraries.....	9297	Queens, Borough of— Proposals.....	9330
Surveys Required on Various Classes of Contracts.....	9329	Street Water Supply Commission— Public Notice.....	9331
Fire Department— Proposals.....	9334	Street Cleaning, Department of— Ashes, etc., for Filling in Lands.....	9327
Health, Department of— Notice of Sanitary Code Amendment.....	9331	Supreme Court, First Department— Acquiring Title to Lands, etc.....	9332
Proposals.....	9331	Supreme Court, Second Department— Acquiring Title to Lands, etc.....	9334
Municipal Civil Service Commission— Public Notice.....	9329	Supreme Court, Third Judicial District— Acquiring Title to Lands, etc.....	9332
		Supreme Court, Ninth Judicial District— Acquiring Title to Lands, etc.....	9336
		Notices of Applications for the Appointment of Commissioners of Appraisal.....	9332
		Water Supply, Board of— Proposals.....	9331

PUBLIC SERVICE COMMISSION FOR THE FIRST DISTRICT.

No. 151 NASSAU STREET, NEW YORK CITY.

CALENDAR OF HEARINGS.

The following hearings will be held during the remainder of the week beginning Monday, August 24, 1908:

- Thursday, August 27—10:30 a. m.—Room 305.—Order No. 615.—CENTRAL PARK, NORTH & EAST RIVER R. R. CO. and ADRIAN H. JOHNS and DOUGLAS ROBINSON, RIVERS.—General Railroad investigation—"What is a reasonable fair rate for through transportation"—Whole Commission.
- 2 p. m.—Commissioner Bassett's room.—Order No. 640.—CENTRAL PARK, NORTH AND EAST RIVER R. R. CO.—"Service on Belt Line and 59th Street."—Commissioner Enstis.
- 2:30 p. m.—Commissioner Maltbie's room.—Order No. 676.—All gas corporations—"Why meters should not be removed after five years' service."—Commissioner Maltbie.
- 2:30 p. m.—Commissioner Bassett's room.—Order No. 668.—CENTRAL PARK, NORTH & EAST RIVER R. R. CO.—"Service on Belt Line & 59th Street."—Commissioner Enstis.

Regular meetings of the Commission are held every Tuesday and Friday at 11:30 a. m., in Room 310.

POLICE DEPARTMENT.

August 19, 1908.

The following proceedings were this day directed by the Acting Police Commissioner:

Granted.

Permission to Dominick G. Riley, Lieutenant, Detective Bureau, Manhattan, to accept reward of \$200 from United States Post Office authorities, for arrest of burglar, with usual deduction.

Permission to William E. Hammond, Imperial Hall, Far Rockaway, Queens, to withdraw application for contract license for above premises. Deposit to be refunded.

Disapproved.

Application of Corse Payton, No. 29 Lee avenue, Coney Island, Brooklyn, for appointment of Robert E. Moloney as Special Patrolman.

Contract Licenses Granted.

Orman & Levine, Atlantic Garden, No. 628 Broadway, Brooklyn, from August 19, 1908, to November 19, 1908; fee, \$150.

De Gasparo & Panella, No. 140 Sullivan street, San Cathina, Manhattan, from August 19, 1908, to November 18, 1908; fee, \$150.

On File, Send Copy.

Reports of Lieutenant in command of Boiler Squad, dated August 15 and 17, 1908, relative to engineers' licenses granted. For publication in the City Record.

Special Order No. 206, issued this day, is hereby made part of the proceedings of the Acting Police Commissioner.

Special Order No. 206.

The following temporary assignments are hereby ordered:

Lieutenant.

John Barry, One Hundred and Eighty-fourth Precinct, assigned to desk duty in precinct, during absence of Lieutenant Charles Nichols on vacation, from 8 a. m., August 22, 1908.

Sergeant.

Joseph Baker, One Hundred and Eighty-second Precinct, assigned as Acting Lieutenant in precinct, during absence of Lieutenant Thomas Walsh on sick leave, from 12 noon, August 17, 1908.

Mounted Patrolmen.

John Ruff, Two Hundred and Seventy-eighth Precinct, dismounted and assigned to One Hundred and Forty-ninth Precinct, from 8 p. m., August 20, 1908.

Patrick J. Naffin, One Hundred and Forty-third Precinct, assigned as Acting Hostler in precinct, during absence of Acting Hostler Patrick Murphy on vacation, from 12:01 a. m., August 22, 1908.

Patrolmen.

William Hector, Twenty-eighth Precinct, and James A. Kelly, Sixth Precinct, assigned to Sixth Inspection District, duty in plain clothes, for ten days, from 8 p. m., August 20, 1908.

Joseph I. Bathe, Twenty-sixth Precinct, assigned to Fourth Inspection District, duty in plain clothes, for five days, from 8 p. m., August 17, 1908.

Frank B. Burdick, Traffic Precinct A, assigned to Detective Bureau, Manhattan, for two days, from 8 a. m., August 17, 1908.

Michael Frascetti, One Hundred and Forty-sixth Precinct, assigned to Detective Bureau, Brooklyn, for thirty days, from 8 a. m., August 19, 1908.

William H. Green, One Hundred and Fifty-sixth Precinct, assigned to Two Hundred and Seventy-eighth Precinct, for mounted duty, from 8 p. m., August 20, 1908.

Michael J. Torrey, One Hundred and Forty-eighth Precinct, assigned to Two Hundred and Seventy-seventh Precinct, for clerical duty, from 8 p. m., August 15, 1908.

Robert Summersgill, One Hundred and Fifty-second Precinct, assigned as driver of patrol wagon in precinct, during absence of Patrolman Matthew S. Ryan, with leave, for two days, from 12 noon, August 18, 1908.

William H. Ward, One Hundred and Sixty-sixth Precinct, assigned as Acting Doorman in precinct, during the temporary assignment of Doorman John J. Fitzgerald, at One Hundred and Sixty-fifth Precinct, from 6 p. m., August 18, 1908.

Joseph R. Spellman, Two Hundred and Seventy-ninth Precinct, assigned to clerical duty in precinct, from 8 p. m., August 20, 1908.

George W. Nicholson, One Hundred and Sixty-fourth Precinct, assigned to Two Hundred and Seventy-eighth Precinct, from 8 p. m., August 20, 1908.

Thomas Slattery, Twenty-third Precinct, assigned to Twenty-fifth Precinct, from 8 p. m., August 20, 1908.

William C. Duffy, Twenty-sixth Precinct, assigned to Thirty-first Precinct, from 8 p. m., August 20, 1908.

James J. Barnes, Ninth Precinct, assigned to Thirty-first Precinct, from 8 p. m., August 20, 1908.

Doorman.

Patrick Murphy, One Hundred and Sixty-ninth Precinct, assigned to One Hundred and Forty-third Precinct, duty as Acting Hostler, from 8 a. m., August 19, 1908.

The following extensions of temporary assignments are hereby ordered:

Patrolmen.

George Sherman, Fifth Precinct, in First Inspection District, duty in plain clothes, for ten days, from 8 p. m., August 19, 1908.

Patrick F. Gunn and John W. Dunn, Sixteenth Precinct, in Second Inspection District, duty in plain clothes, for five days, from 2 p. m., August 19, 1908.

John P. Conlon, Fifteenth Precinct, and Earl W. Clark, Twenty-sixth Precinct, to Fourth Inspection District, duty in plain clothes, for ten days, from 8 a. m., August 23, 1908.

Thomas J. Callanan, Fifth Precinct, and Eugene Gallagher, Twenty-second Precinct, to Sixth Inspection District, duty in plain clothes, for ten days, from 8 p. m., August 20, 1908.

The following members of the Department are excused as indicated:

Inspector.

James E. Thompson, Sixth Inspection District, for eighteen hours, from 6 a. m., August 24, 1908, with permission to leave city.

Captains.

William Hogan, First Precinct, for twelve hours, from 8 a. m., August 21, 1908, with permission to leave city.

Joseph Burns, Twelfth Precinct, for twelve hours, from 8 p. m., August 22, 1908, with permission to leave city.

Michael J. Reidy, Twenty-eighth Precinct, for twelve hours, from 12 noon, August 20, 1908.

John J. Farrell, Thirty-third Precinct, for twelve hours, from 10 a. m., August 19, 1908, with permission to leave city.

Frederick W. Martens, Thirty-fifth Precinct, for twelve hours, from 12 noon, August 21, 1908.

Patrick Murphy, One Hundred and Forty-seventh Precinct, for 12 hours, from 12 noon, August 20, 1908.

John Duffer, One Hundred and Sixty-seventh Precinct, for twelve hours, from 12 noon, August 20, 1908, with permission to leave city.

David Evans, One Hundred and Seventy-first Precinct, for twelve hours, from 8 a. m., August 19, 1908.

John Buchanan, Two Hundred and Eighty-fifth Precinct, for twelve hours, from 12 noon, August 25, 1908, and for twelve hours from 12:01 a. m., September 9, 1908, with permission to leave city.

Acting Captain.

Joseph Ivory, Twenty-first Precinct, for twelve hours, from 12:01 a. m., August 24, 1908.

The following leave of absence is hereby granted with half pay:

Patrolman.

George T. House, One Hundred and Fifty-third Precinct, for one-half day, from 12:01 a. m., August 23, 1908, with permission to leave city.

The following leaves of absence are hereby granted without pay:

Mounted Patrolman.

Irvin A. Ferris, One Hundred and Seventy-third Precinct, for one day, from 12:01 a. m., August 19, 1908, with permission to leave city.

Patrolmen.

Richard O'Leary, One Hundred and Forty-third Precinct, for one day, from 12:01 a. m., August 18, 1908.

Matthew C. Cryan, One Hundred and Fifty-second Precinct, for two days, from 12 noon, August 18, 1908.
 William J. Fairbrother, One Hundred and Fifty-eighth Precinct, for three days, from 12 noon, August 18, 1908, with permission to leave city.
 Henry Thomas, One Hundred and Fifty-ninth Precinct, for one day, from 12 noon, August 24, 1908, with permission to leave city.
 William S. Burke, Two Hundred and Seventy-fourth Precinct, for three days, from 12 noon, August 18, 1908.
 William H. McNeil, One Hundred and Sixty-fourth Precinct, for three days, from 12 noon, August 17, 1908.

Lineman.

Charles A. Wagner, Bureau of Electrical Service, Brooklyn, for one day, from 10 a. m., August 19, 1908.

Permission granted to leave city:

Patrolman.

Thomas F. Egan, One Hundred and Seventy-second Precinct, for fourteen days, while on sick leave.

The following applications for full pay are hereby granted:

Sergeant.

Patrick V. Shea, Fortieth Precinct, from 8 a. m., June 8, 1908, to 12 noon, August 3, 1908.

Patrolman.

Myles A. McDonnell, Central Office Squad, from 12 noon, July 1, 1908, to 12 noon, July 27, 1908.

The following amendments are hereby ordered:

Paragraph 9, Special Order No. 186, c. s., to read Patrolman Thomas Wynne, Twenty-second Precinct, instead of Traffic Precinct C.
 Paragraph 8, Special Order No. 205, c. s., to read Patrolman Michael O'Dea, Eighteenth Precinct, instead of Traffic Precinct C.

The following Special Patrolmen are hereby appointed:

To take effect August 18, 1908:

William E. Dickson, for Interborough Rapid Transit Company, Manhattan.
 Timothy J. Dowling, for John A. Sonntag, No. 2 Lenox avenue, Manhattan.

To take effect August 17, 1908:

Peter Leckie, for Brooklyn Rapid Transit Company, Brooklyn.

The resignations of the following Special Patrolmen are hereby accepted:

Jesse W. Reynolds, Patrick O'Brien and Bernard F. Brogan, employed by Interborough Rapid Transit Company, Manhattan.
 Thomas J. Donovan, employed by Holmes Electric Protective Company, No. 32 East Fourteenth street, Manhattan.
 Wm. H. Daly, employed by Brooklyn Rapid Transit Company, Brooklyn.
 John J. O'Donohue, employed by P. Freed, No. 927 Broadway, Brooklyn.

The appointment of the following Special Patrolman is hereby revoked:

Robert Wilson, employed by Holmes Electric Protective Company, No. 34 East Fourteenth street, Manhattan.

WILLIAM F. BAKER, Acting Police Commissioner.

POLICE DEPARTMENT.

Sanitary Company, Boiler Squad, }
 August 14, 1908. }

Hon. THEO. A. BINGHAM, Police Commissioner:

Sir—In compliance with orders relative to engineers' certificates issued by me under section 312 of chapter 410 of the Laws of 1882, as amended, the following report will show the names of the persons to whom licenses were issued, class of license and location for the same, during the twenty-four hours ending 12 midnight, August 14, 1908:

First Class.

Thomas Besant, No. 17 Battery place.
 John Hoffman, No. 534 West Broadway.
 Patrick McGough, No. 66 Broadway.
 Robert Phillips, No. 1101 Fifth avenue.
 Frederick Hensel, No. 185 Suydam street, Brooklyn.
 Thomas A. Byrne, Casino Beach, Brooklyn.
 Harnet Brown, No. 484 Fulton street, Brooklyn.
 Edward Manning, New York avenue, Brooklyn.

Second Class.

Frederick Gemmill, No. 145 Water street.
 J. Buttschardt, No. 420 Fulton avenue, Brooklyn.
 John Zekoll, Surf avenue and West Tenth street, Brooklyn.
 Wm. A. Seward, Joralemon and Fulton streets, Brooklyn.

Third Class.

Elwood Clark, No. 306 East One Hundred and Twenty-eighth street.
 Cornelius F. Cleary, No. 85 East Fifty-sixth street.
 Edward Crowe, No. 346 Second avenue.
 Joseph Calenda, No. 121 Greene street.
 Webster Day, No. 1448 Broadway.
 James Harrison, No. 342 West Fortieth street.
 Ludwog Hornum, No. 2332 Third avenue.
 Henry J. Hutchinson, Fifth avenue and Fifty-ninth street.
 George E. Matthews, foot of Willis avenue.
 Thomas Maher, No. 64 Broad street.
 Frederick A. Middlelegge, No. 124 Fulton street.
 Frederick Neumeyer, No. 63 East Sixteenth street.
 Thomas F. O'Connell, No. 111 1/2 Second place, Brooklyn.
 Charles E. Scholz, No. 39 Broadway.
 John H. Steinmeyer, Mariners Harbor, S. I.
 Otto Stevens, No. 529 Pearl street.
 Frederick E. Bertbold, Seventh avenue and Fourteenth street, Brooklyn.
 Daniel Brady, Washington avenue, Brooklyn.
 Thomas F. Schubert, No. 68 North Tenth street, Brooklyn.
 James McGowan, No. 250 Nevins street, Brooklyn.

Special.

Julius Dietzman, Degraw street, Brooklyn.
 Harry Kreimier, No. 621 Central avenue, Brooklyn.

Respectfully submitted,

HENRY BREEN, Lieutenant in Command.

POLICE DEPARTMENT.

Sanitary Company (Boiler Squad), }
 August 15, 1908. }

Hon. THEO. A. BINGHAM, Police Commissioner:

Sir—In compliance with orders relative to engineers' certificates issued by me under section 312 of chapter 410 of the Laws of 1882, as amended, the following report will show the names of the persons to whom licenses were issued, class of license and location for the same, during the twenty-four hours ending 12 midnight, August 15, 1908:

First Class.

John A. McLeod, Nos. 154 and 156 Baxter street.
 Carl Neimeyer, Nos. 372 and 374 Greenwich street.
 Frederick F. White, No. 64 Irving street, Brooklyn.
 Henry Youngham, No. 227 Wallabout street, Brooklyn.
 W. Steindorff, foot of Fifty-third street, Brooklyn.

Second Class.

Charles Reber, Blackwells Island.
 John Convery, No. 335 East One Hundred and Fifth street.
 Thomas Finnerty, No. 145 West Forty-seventh street.
 Hugo Hahnell, No. 400 Carroll street, Brooklyn.
 Frank Mika, Jackson avenue and Twelfth street, Brooklyn.
 Thomas Russell, Sutter avenue, Brooklyn.
 Martin Travers, No. 31 South Fifth street, Brooklyn.

Third Class.

James A. Wood, No. 509 West Thirty-fourth street.
 John Newman, No. 617 West Forty-seventh street.
 Peter Reilly, No. 314 West Seventeenth street.
 Patrick Curran, No. 396 and 398 Broadway.
 Alexander Stenberg, Nos. 354 Third avenue, Brooklyn.
 A. L. Morris, No. 44 Court street, Brooklyn.
 Louis Radlger, No. 21 Franklin street, Brooklyn.
 Wm. W. Jackson, Third avenue and Third street, Brooklyn.

Respectfully submitted,

HENRY BREEN, Lieutenant in Command.

POLICE DEPARTMENT.

Sanitary Company (Boiler Squad), }
 August 17, 1908. }

Hon. THEO. A. BINGHAM, Police Commissioner:

Sir—In compliance with orders relative to engineers' certificates issued by me under section 312 of chapter 410 of the Laws of 1882, as amended, the following report will show the names of the persons to whom licenses were issued, class of license and location for the same, during the twenty-four hours ending 12 midnight, August 17, 1908:

First Class.

James Malter, No. 40 West Twenty-sixth street.
 Patrick H. Flynn, No. 159 Twenty-fifth street, Brooklyn.
 W. J. Grimson, No. 622 Atlantic avenue, Brooklyn.
 Peter Keough, No. 307 Seventh avenue, Brooklyn.
 W. Trimble, No. 528 Union street, Brooklyn.

Second Class.

Thomas Cahill, Gouverneur slip.
 Soren Thomassen, Nos. 207 and 209 Rivington street.
 W. L. Gundman, foot of Beard street, Brooklyn.
 Otto A. Weber, Pidgeon and front streets, Brooklyn.
 Francis A. Weisbecke, No. 44 Frost street, Brooklyn.

Third Class.

Martin F. Buckley, Avenue A and Twenty-first street.
 Archibald P. Demison, No. 27 William street.
 Henry Engelbrecht, Nos. 402 and 404 Greenwich street.
 Joseph D. Hayes, Nos. 42 to 50 West Sixty-seventh street.
 Charles J. Hair, No. 426 East One Hundred and Fourth street.
 Peter W. Johnson, No. 11 Waverley place.
 Anthony Kubelka, No. 644 Broadway.
 Otto Labritz, Nos. 517 and 519 Washington street.
 Bernard Mekema, No. 155 West Nineteenth street.
 James J. McDermott, No. 265 Eighth avenue.
 John O'Hare, No. 83 Beekman street.
 John T. Oliver, No. 1236 Madison avenue.
 Christopher Quinn, Nos. 361 and 363 Broadway.
 Henry Rutgers, Nos. 226 and 228 East One Hundred and Forty-fourth street.
 George B. Seguire, No. 56 Liberty street.
 Louis Schroder, Lafayette and Whitlock avenue.
 Warren E. Van Alstein, No. 120 West Fourteenth street.
 B. J. Reilly, foot of Twenty-third street, Brooklyn.
 John B. Shanley, Chuton and Union streets, Brooklyn.
 J. J. Power, Twelfth avenue and Sixty-fourth street, Brooklyn.
 S. Urban, No. 145 West avenue, Brooklyn.
 A. Spitzer, No. 173 Engert street, Brooklyn.
 C. E. Holmquist, No. 376 Schermerhorn street, Brooklyn.
 W. E. Adams, No. 1027 Bedford avenue, Brooklyn.
 Louis Reeves, Norman avenue, Brooklyn.
 James W. Daly, No. 231 Radde street, Brooklyn.

Special.

Clara J. Nelson, No. 99 Wooster street.

Respectfully submitted,

HENRY BREEN, Lieutenant in Command.

POLICE DEPARTMENT.

August 20, 1908.

I transmit herewith for publication in the City Record the following list of deaths, retirements, etc., from August 15 to 21, 1908:

August 15.

Resigned—

Patrolman William C. Doyle, One Hundred and Forty-third Precinct.

August 17.

Death—

Patrolman Miles F. Worth, One Hundred and Eighty-fourth Precinct, at 4.30 a. m., August 16, 1908.

August 18.

Retired—

Sergeant Samuel E. Shatuck, One Hundred and Eighty-fourth Precinct, at \$750 per annum.
 Sergeant Thomas F. Martin, Two Hundred and Seventy-eighth Precinct, at \$750 per annum.
 Patrolman Matthew Shea, Twenty-third Precinct, at \$507 per annum.

WM. F. BAKER, Acting Police Commissioner.

DEPARTMENT OF FINANCE.

Abstract of the Transactions of the Bureau of the City Chamberlain for the Week Ending August 8, 1908.

OFFICE OF THE CITY CHAMBERLAIN, NEW YORK, August 18, 1908.

Hon. GEO. B. MCGLELLAN, Mayor:

Sir—In pursuance of section 196, chapter 466 of the Laws of 1901, I have the honor to present herewith a report to August 8, 1908, of all moneys received by me and the amount of all warrants paid by me since July 31, 1908, and the amount remaining to the credit of the City on August 8, 1908.

Very respectfully,

JAMES J. MARTIN, City Chamberlain.

Dr. THE CITY OF NEW YORK, in account with JAMES J. MARTIN, Chamberlain, during the week ending August 8, 1908. Cr.

Main accounting table with columns for 1908 Aug. 8, 1908 July 31, and 1908 Aug. 8. It lists various fund transactions such as 'Additional Water Fund', 'American Museum of Natural History', 'Antitoxin Fund', etc., and includes a detailed breakdown of 'CITY OF NEW YORK' assessments and taxes.

1908, Aug. 1	To Repairing—Chapter 57, Laws of 1897	\$2,005 33
	Repairing Roads, Streets and Avenues, Twenty-third and Twenty-fourth Wards	4,174 81
	Repairing Streets, Borough of Manhattan	35,794 85
	Repairing Streets, Borough of Brooklyn	16,667 88
	Repairing Streets, Borough of Queens	3,666 00
	Repairing Streets, Borough of Richmond	1,821 05
	Restoring and Repairing—Special Fund, Borough of Manhattan	1,258 07
	Restoring and Repairing—Special Fund, Borough of The Bronx	409 24
	Restoring and Repairing—Special Fund, Borough of Brooklyn	1,678 88
	Restoring and Repairing—Special Fund, Borough of Queens	176 11
	Restoring and Repairing—Special Fund, Borough of Richmond	682 73
	Revenue Bonds of 1908	207,400 00
	Revenue Bond Fund—Armories and Drill Rooms, Field Hospital, Wages of Laborers, 1908	93 00
	Revenue Bond Fund—Bellevue and Allied Hospitals—Salaries of Engineers, Increase, 1908	273 00
	Revenue Bond Fund—Bellevue and Allied Hospitals—Supplies and Contingencies, Deficiency in Appropriation, 1907	164 50
	Revenue Bond Fund—Board of Health—Drainage, etc., Staten Island, 1907 and 1908	1,390 30
	Revenue Bond Fund—Board of Health—Necessary Expenses, etc., Preserving the Health of the City	450 00
	Revenue Bond Fund—Charter Revision Commission, Expenses of	191 57
	Revenue Bond Fund—City Clerk, Boroughs of Manhattan and The Bronx—Salaries of Clerks, etc., July 1 to December 31, 1908	738 70
	Revenue Bond Fund—City Clerk, Borough of Brooklyn—Salaries of Clerks, etc., July 1 to December 31, 1908	600 00
	Revenue Bond Fund—Claims—Interest on Bonds	30 00
	Revenue Bond Fund—Claims—Prevailing Rate of Wages	12,491 74
	Revenue Bond Fund—College of The City of New York—Expenses of Ceremonies of Dedication	694 98
	Revenue Bond Fund—Compilation of Arrears of Taxes and Assessments	853 75
	Revenue Bond Fund—Correction, Department of—Salaries of Engineers, Increase, 1908	272 50
	Revenue Bond Fund—County Clerk, New York County—Reindexing, etc., 1908	808 33
	Revenue Bond Fund—Department of Health—Supplies and Contingencies, Deficiency in Appropriation, 1907	265 21
	Revenue Bond Fund—Department of Parks, Boroughs of Manhattan and Richmond—Maintenance of Parks, etc., 1907	1,208 50
	Revenue Bond Fund—Department of Street Cleaning—Removal of Snow and Ice, Borough of Manhattan	5 77
	Revenue Bond Fund—Expenses of Conducting Criminal Actions Against R. C. Flower, etc.	258 00
	Revenue Bond Fund—Expenses of Making Exact Triangulation, City of New York	278 88
	Revenue Bond Fund—Judgments	2,091 55
	Revenue Bond Fund—Municipal Courts—Salaries of Thirty-three Additional Attendants, 1908	3,300 00
	Revenue Bond Fund—Municipal District Courts—Alterations, Repairs and Furnishing	47 95
	Revenue Bond Fund—Parks, Department of, Boroughs of Manhattan and Richmond—Broadway, between Fifty-ninth and Manhattan Streets, Caring for Parkways, 1908	702 70
	Revenue Bond Fund—Parks, Department of, Boroughs of Manhattan and Richmond—Maintenance of Parks, etc., 1908	514 68
	Revenue Bond Fund—Parks, Department of, Boroughs of Manhattan and Richmond—Maintenance of Playgrounds, etc., 1908	1,840 52
	Revenue Bond Fund—Payment of County Charges and Expenses	619 10
	Revenue Bond Fund—President of the Borough of The Bronx—Bureau of Sewers—Emergent Sewer Repairs	377 38
	Revenue Bond Fund—President of the Borough of The Bronx—White Plains Road, Repairing, etc., Drains	4,074 92
	Revenue Bond Fund—Public Bath, Avenue A, between East Twenty-third and East Twenty-fourth Streets, Salaries, 1908	776 50
	Revenue Bond Fund—Public Charities, Department of—Alterations, etc., Deficiency in Appropriation, 1907	136 00
	Revenue Bond Fund—Public Charities, Department of—Clothing for Epileptics Sent to Craig Colony, 1907, Deficiency in Appropriation	2,219 40
	Revenue Bond Fund—Public Charities, Department of—Deficiency in Salaries and Wages, 1908	4,865 53
	Revenue Bond Fund—Public Charities, Department of—Supplies and Contingencies, 1907, Deficiency in Appropriation	4,988 77
	Revenue Bond Fund—Public Charities, Department of—Transportation of Paupers, etc., 1907, Deficiency in Appropriation	723 58
	Revenue Bond Fund—Public Comfort Station, Willis Avenue Bridge, Salaries, 1908	180 00
	Revenue Bond Fund—Public Service Commission, First District, New York, Expenses of	47,031 38
	Revenue Bond Fund—Purchase of Fire Hose for Use of Volunteer Fire Companies, Borough of Queens	2,040 00
	Revenue Bond Fund—Scarlet Fever Hospital Attached to Willard Parker Hospital—Supplies, etc.	100 00
	Revenue Bond Fund—Sheriff, Kings County—Maintenance of County Jail, etc., 1908	58 50
	Revenue Bond Fund—Tuberculosis Clinics, Boroughs of Manhattan, The Bronx and Brooklyn—Purchase of Supplies	1 37
	School Building Fund	178,039 94
	School Building Fund—Construction and Improvement, Contingencies	20,604 84
	School Building Fund—Interior Construction and Equipment, Borough of Manhattan	714 00
	School Building Fund—Interior Construction and Equipment, Borough of Brooklyn	4,550 75
	School Buildings, Providing Fire Protection, Borough of Manhattan	2,314 75
	School Buildings, Providing Fire Protection, Borough of The Bronx	147 50
	School Buildings, Providing Fire Protection, Borough of Brooklyn	1,648 00
	School Buildings, Providing Fire Protection, Borough of Richmond	135 00
	School Building Fund—School Site, One Hundred and Eleventh and One Hundred and Twelfth Streets—Damages, Parcel No. 10	6,050 00
	Seventh Avenue, between One Hundred and Tenth and One Hundred and Fifty-third Streets, Improvement of	144 00
	Sewer, Forty-second Street and Hudson River, Borough of Manhattan, Reconstruction of	24 00
	Sewer Inspection and Repairs, Borough of Richmond	175 00
	Sheriff's Fees, New York County	289 50
	Shore Road, between First Avenue and Fort Hamilton, Borough of Brooklyn, Completion of	293 25
	State Island Association of Arts and Sciences—Furnishing Quarters in Borough Hall, Borough of Richmond	191 05
	Storage Yard, Park Avenue and East One Hundred and Eightieth Street, etc., Borough of The Bronx	30 00
	Street Improvement Fund	187,665 51
	Unclaimed Salaries and Wages	4,624 28
	Unsafe Building Fund, Borough of Manhattan	125 00
	Washington Irving High School, Borough of Manhattan, Erection of	1,350 50
	Water Fund, Boroughs of Manhattan and The Bronx	9,035 10
	Water Fund, Borough of Brooklyn	12,566 01
	Water Fund, Borough of Queens	1,017 29
	Water Fund, Borough of Richmond	955 30
	Water Meter Fund, No. 2	3,070 81
	Water Meter Fund, Borough of Brooklyn	241 76
	Water Meter Fund, Borough of Queens	35 33
	Water Rents, Borough of Brooklyn—Refunding Account	150 80
	Williamsburg Bridge Maintenance Fund	1,680 95
	1890 and Previous Years	\$2,102,549 19
	Repairing Streets and Avenues	4,488 02
	1902	
	Department of Water Supply, Gas and Electricity, Borough of Brooklyn	10,600 00
	1904	
	Department of Education—Special School Fund—Borough of Manhattan	1 66
	1905	
	Department of Education—Special School Fund—Board of Education	4 05
	Department of Education—Special School Fund—Borough of Manhattan	24 28
	1906	
	Armory Board, Boroughs of Manhattan and The Bronx	49 23
	Department of Education—Special School Fund—Board of Education	4 00
	Department of Education—Special School Fund—Borough of Manhattan	1 35
	Department of Education—Special School Fund—Borough of The Bronx	3 02
	Department of Education—Special School Fund—Borough of Brooklyn	191 14

1908, Aug. 8	By Water Meter Fund No. 2, Borough of Manhattan	Padden	\$1,814 80
	Water Meter Fund No. 2, Borough of The Bronx	Lynch	50 71
			\$1,871 55
	Tapping, Borough of Manhattan	Padden	\$104 00
	Tapping, Borough of The Bronx	Lynch	421 50
			\$525 50
	Unsafe Building Fund, Borough of Manhattan	Murphy	176 75
	Unclaimed Salaries and Wages	Timmerman	60 01
	Dock Fund	Spooner	32 01
	Sewer Inspection and Repairs, Borough of Richmond	Cromwell	63 00
	Common Land Fund, Late Town of Gravesend	Gray	12 00
	New Water Supply, The City of New York	Branch	420 00
	City Chamberlain—Commissions	Martin	1,051 28
		Morgan & Bartlett	600,000 00
		F. S. Smithers & Co.	500,000 00
		Heidrich, Ickelheimer & Co.	1,000,000 00
	2 1/2 per cent. Revenue Bonds, 1908	Harvey Fisk & Sons	200,000 00
	3 1/2 per cent. Special Revenue Bonds, 1908	Comm'r Sinking Fund	19,474 00
	Proceeds of Corporate Stock, Various Municipal Purposes	J. & W. Seligman & Co.	3,504,180 00
	Proceeds of Sale of Corporate Stock, Various Municipal Purposes		1,030,380 00
	Proceeds of Sale of Corporate Stock to Provide Supply of Water		
	Proceeds of Sale of Corporate Stock, Construction of Rapid Transit Railroad		8,500 00
	General Fund, Boroughs of Manhattan and The Bronx	Comptroller	\$591 15
		Bogart	300 00
		Gray	12,450 00
		Loughlin	399 80
		Haffen	763 31
		Padden	62 12
		Scully	5,335 38
		Burke	720 04
		Stevenson	50 00
		Coggey	14,043 85
		Dunne	210 00
		Rutler	603 14
		Dowdney	795 70
		Martin	458 20
		Farnell	570 52
		Moore	66 72
		Scully	500 04
		Halloran	180 00
		Scully	99 00
			25 00
			39,802 07
	Department of Finance—Supplies and Contingencies, Comptroller's Office, 1908	Comptroller	6 70
	President of the Borough of Queens, Bureau of Highways—Repairing Streets, 1908	Timmerman	1 00
	Interest on Bonds and Stock, 1908	J. & W. Seligman & Co.	15,200 70
	Department of Health—Hospital Fund—Kingston Avenue Hospital, Supplies, 1908	Müller	2,074 00
	President of the Borough of The Bronx, Bureau of Highways—Labor, Maintenance and Supplies, Salaries and Wages, 1908	Hatten	10 50
	Boroughs of Manhattan and The Bronx—Arrears of Taxes, 1898, etc.	Collector of Assessments	10 22
	Interest on Taxes, 1898, etc.		8 05
	Street Improvement Fund—June 15, 1886		7,544 74
	Interest on Assessments—Street Improvement Fund		1,073 86
	Interest on Assessments—Street and Park Openings		41 28
	Charges on Arrears of Taxes		9 00
	Charges on Arrears of Assessments		30 00
	Towns of Westchester—Taxes and Assessments		8 32
	Towns of Westchester—Interest on Taxes and Assessments		22 00
	Towns of Westchester—Fees, etc.		3 00
	Borough of Brooklyn—Arrears of Taxes, 1897, etc.		59 35
	Interest on Taxes, 1897, etc.		57 62
	Eighth Ward Improvement Fund, Installments		180 01
	Twenty-sixth Ward Main Sewer, Installments		60 00
	Local Improvements, Late Town of New Utrecht		291 59
	Interest on Assessments		70 43
	Arrears of Water Rents, 1897, etc.		43 93
	Interest on Water Rents, 1897, etc.		52 00
	Borough of Queens—Long Island City: Arrears of Taxes, 1897, etc.		3 18
	Interest on Taxes, 1897, etc.		2 70
	Sales for Arrears of Taxes		49 20
	Interest on Sales for Arrears of Taxes		128 00
	General Improvement Commission, Installments		113 93
	Interest on General Improvement Commission, Installments		8 31
	General Improvement Commission, Full Payment		31 06
	Town of Newtown: Arrears of Taxes, 1897, etc.		15 20
	Interest on Taxes, 1897, etc.		19 68
	Arrears of School Taxes, 1897, etc.		3 89
	Interest on School Taxes, 1897, etc.		1 16
	Sales for Arrears of Taxes		22 12
	Interest on Sales for Arrears of Taxes		38 68
	Town of Flushing: Arrears of Taxes, 1897, etc.		1 22
	Interest on Taxes, 1897, etc.		90 00
	Sales for Arrears of Taxes		8 18
	Interest on Sales for Arrears of Taxes		11 48
	Village of Flushing: Arrears of Taxes, 1897, etc.		4 25
	Interest on Taxes, 1897, etc.		3 84
	Sales for Arrears of Taxes		3 05
	Interest on Sales for Arrears of Taxes		4 62
	Village of Whitestone: Assessments for Local Improvements		24 38
	Interest on Assessments for Local Improvements		22 17
	Borough of Richmond—State, Town and County Taxes: Southfield		71 34
	Westfield		90 83
	Castleton		20 37
	Village Taxes, Edgewater		35 51
	Village Taxes, New Brighton		8 75
	Road Taxes, Westfield		1 00
	School Taxes, Twenty-nine Districts		28 75
	Interest on Taxes		28 37
	Assessments for Local Improvements, New Brighton		38 08
	Interest on Assessments		44 20
			\$1,371,035 08

1908. Aug. 5	To	1908. Aug. 8	By
	To Fire Department, Borough of Richmond.....	\$25,264 20	
	German Hospital, Borough of Brooklyn.....	917 44	
	Good Counsel Training School for Young Girls.....	648 70	
	Hebrew Sheltering Guardian Society.....	9,132 64	
	Home of St. Giles the Cripple.....	754 34	
	Hudson Fulton Celebration Commission, Expenses of.....	55 33	
	Interest on the City Debt.....	20,528 15	
	Interest on Revenue Bonds of 1908.....	1,864 09	
	Jamaica Hospital.....	582 40	
	Law Department.....	3,812 06	
	Manhattan Eye, Ear and Throat Hospital.....	666 75	
	Mayoralty.....	1,250 14	
	Methodist Episcopal Hospital, City of Brooklyn.....	2,380 60	
	Mission of the Immaculate Virgin, etc.....	2,649 54	
	Missionary Sisters, Third Order of St. Francis.....	0,978 84	
	Municipal Courts, City of New York, Borough of Manhattan.....	43 00	
	Municipal Courts, City of New York, Borough of Queens.....	30 40	
	Municipal Courts, City of New York, Borough of Richmond.....	2,593 02	
	New York Eye and Ear Infirmary.....	994 95	
	New York Foundling Hospital.....	29,521 02	
	New York Infant Asylum.....	10,026 41	
	New York Infirmary for Women and Children.....	424 54	
	New York Juvenile Asylum.....	4,431 53	
	New York Post-Graduate Medical School and Hospital.....	3,018 53	
	New York Society for Prevention of Cruelty to Children.....	4,166 66	
	New York Society for the Relief of Ruptured and Crippled.....	8 74	
	Normal College of The City of New York.....	545 69	
	Orphans' Home, Borough of Brooklyn.....	7,256 57	
	Ossann Home for Friendless Women.....	645 87	
	Peabody Home for Aged and Indigent Women.....	1,140 80	
	Police Department.....	766,436 25	
	President of the Borough of Manhattan—		
	General Administration.....	473 17	
	Bureau of Buildings.....	23,199 73	
	Bureau of Engineer of Street Openings.....	21 80	
	Bureau of Highways.....	27,859 44	
	Bureau of Incumbrances.....	49 00	
	Bureau of Public Buildings and Offices.....	28,220 64	
	Bureau of Sewers.....	16,073 85	
	President of the Borough of The Bronx—		
	General Administration.....	100 00	
	Topographical Bureau.....	5,224 09	
	Bureau of Buildings.....	13 50	
	Bureau of Highways.....	21,205 87	
	Bureau of Public Buildings and Offices.....	4,020 32	
	Bureau of Sewers.....	8,518 06	
	President of the Borough of Brooklyn—		
	General Administration.....	63 00	
	Topographical Bureau.....	362 96	
	Bureau of Buildings.....	237 26	
	Bureau of Highways.....	14,497 31	
	Bureau of Incumbrances.....	151 50	
	Bureau of Public Buildings and Offices.....	14,022 91	
	Bureau of Sewers.....	4,767 55	
	President of the Borough of Queens—		
	General Administration.....	160 00	
	Topographical Bureau.....	187 00	
	Bureau of Buildings.....	20 00	
	Bureau of Highways.....	21,809 00	
	Bureau of Public Buildings and Offices.....	231 00	
	Bureau of Sewers.....	3,281 71	
	Bureau of Street Cleaning.....	3,037 70	
	President of the Borough of Richmond—		
	General Administration.....	2,849 95	
	Bureau of Buildings.....	1,730 01	
	Bureau of Engineering.....	2,153 40	
	Bureau of Highways.....	9,521 86	
	Bureau of Public Buildings and Offices.....	7,484 37	
	Bureau of Sewers.....	1,893 43	
	Bureau of Street Cleaning.....	8,214 02	
	Queens Borough Library.....	6,425 62	
	Redemption of the City Debt.....	15,269 90	
	Rents.....	75,743 39	
	Richmond County Society for Prevention of Cruelty to Children.....	83 33	
	Roman Catholic House of Good Shepherd.....	1,253 57	
	St. Agatha's Home for Children.....	5,235 43	
	St. Ann's Home for Destitute Children.....	752 14	
	St. Christopher's Hospital for Babies.....	277 61	
	St. Joseph's Asylum.....	8,395 71	
	St. Joseph's Hospital, New York City.....	6,662 40	
	St. Joseph's Hospital, Borough of Queens.....	910 70	
	St. Malachy's Home.....	8,230 11	
	St. Vincent's Hospital, Borough of Richmond.....	2,495 00	
	Seton Hospital, City of New York.....	8,798 70	
	Sheltering Arms Nursery, Borough of Brooklyn.....	473 16	
	S. K. Smith Infirmary.....	100 00	
	Sydenham Hospital.....	1,016 30	
	Tenement House Department.....	967 10	
	Yorkville Dispensary and Hospital for Women and Children.....	451 03	
	New York County.		
	Armories and Drill Rooms.....	1,014 02	
	Board of City Record.....	182 80	
	County Contingent Fund.....	105 00	
	Court of General Sessions.....	6 75	
	District Attorney.....	7,413 63	
	Preserving Public Records, County Clerk's Office.....	1,231 32	
	Register.....	4,150 25	
	Rents.....	4,617 51	
	St. Joseph's Institute for Improved Instruction of Deaf Mutes.....	9,524 72	
	Sheriff.....	1,447 01	
	Supreme Court, First Department.....	3,682 59	
	Surrogates' Court.....	89 70	
	Kings County.		
	Armories and Drill Rooms.....	3,526 25	
	County Contingent Fund.....	59 49	
	County Court.....	134 50	
	District Attorney.....	58 15	
	Fees and Expenses of Jurors.....	73 50	
	Law Library, Borough of Brooklyn.....	450 00	
	Register.....	310 49	
	Rents.....	300 00	
	Queens County.		
	Armories and Drill Rooms.....	431 00	
	Commissioner of Jurors.....	82 70	
	County Contingent Fund.....	432 00	
	District Attorney's Office.....	290 19	
	Sheriff.....	127 91	
	Richmond County.		
	Board of City Record.....	30 75	
	Commissioner of Jurors.....	525 00	
	County Clerk.....	416 48	
	County Court and Surrogate's Court.....	1,149 08	
	District Attorney.....	748 11	
	Sheriff.....	1,395 50	
	Balance.....	\$2,549,514 86	
		\$4,652,164 95	
		\$2,527,500 84	
		\$29,179,664 89	
			\$29,179,664 89

Aug. 8, 1908. By Balance..... \$29,179,664 89

E. & O. E., A. J. GALLIGAN, Bookkeeper.

JAMES J. MARTIN, City Chamberlain.

Dr. THE CITY OF NEW YORK, in account with JAMES J. MARTIN, Chamberlain, during the week ending August 8, 1908. Cr.

1908. Aug. 8	To	1908. July 31	By
	To Interest Registered.....	\$20,837 00	By Balance.....
	Balance.....	49,864 11	Aug. 8 Interest Registered.....
		\$70,701 11	
			\$54,043 61
			27,657 30
			\$70,701 11

Aug. 8, 1908. By Balance..... \$49,864 11

E. & O. E., A. J. GALLIGAN, Bookkeeper.

JAMES J. MARTIN, City Chamberlain.

1908, Aug. 8	By Prospect Park Improvement, Installments, Interest on Prospect Park Improvement, Installments	Collector Assessments	Sinking Fund for the Redemption of the City Debt.		Sinking Fund for the Payment of Interest on the City Debt.		Sinking Fund, Redemption No. 2.		Sinking Fund, Brooklyn.		Sinking Fund, City of New York.	
			Dr.	Cr.	Dr.	Cr.	Dr.	Cr.	Dr.	Cr.	Dr.	Cr.
			\$283 54									
			32 72							216 36		
	To Sinking Fund, City of New York											\$19,424 02
	Balances		\$6,295,661 30		\$7,685,737 51			\$315,734 73		\$315,734 73		46,674 46
			\$6,295,661 30	\$6,295,661 30	\$7,685,737 51	\$7,685,737 51		\$315,734 73	\$315,734 73		\$65,548 48	\$65,548 48

Aug. 8, 1908. By Balances \$6,295,661 30 \$7,685,737 51 \$315,734 73 \$46,674 48
 E. & O. E., A. J. GALLIGAN, Bookkeeper. JAMES J. MARTIN, City Chamberlain.

DR. THE CITY OF NEW YORK, in account with JAMES J. MARTIN, Chamberlain, during the week ending August 8, 1908. CR.

1908, Aug. 8	To Jury Fees, New York County	\$1,348 63		1908, July 31	By Balance, Jury Fees, New York County	\$38,705 00	
	Jury Fees, Kings County	120 00			Balance, Jury Fees, Kings County	10,296 00	
	Jury Fees, Queens County	117 84			Balance, Jury Fees, Queens County	4,050 80	
	Jury Fees, Richmond County	45 70	\$1,847 54		Balance, Jury Fees, Richmond County	2,516 00	\$55,301 86
	Balance, Jury Fees, New York County	\$37,457 00					
	Balance, Jury Fees, Kings County	16,170 00					
	Balance, Jury Fees, Queens County	3,017 02					
	Balance, Jury Fees, Richmond County	2,264 30	\$43,144 32				
			\$55,301 86				\$55,301 86

Aug. 8, 1908. By Balance \$53,514 32
 E. & O. E., A. J. GALLIGAN, Bookkeeper. JAMES J. MARTIN, City Chamberlain.

DR. THE CITY OF NEW YORK, in account with JAMES J. MARTIN, Chamberlain, during the week ending August 8, 1908. CR.

1908, Aug. 8	To Witness Fees, New York County	\$366 22		1908, July 31	By Balance, Witness Fees, New York County	\$5,051 37	
	Witness Fees, Queens County	2 96	\$369 18		Balance, Witness Fees, Queens County	1,027 30	
	Balance, Witness Fees, New York County	\$5,718 35			Balance, Witness Fees, Richmond County	346 18	\$5,324 75
	Balance, Witness Fees, Queens County	1,219 14					
	Balance, Witness Fees, Richmond County	319 08	\$7,052 57				
			\$5,324 75				\$5,324 75

Aug. 8, 1908. By Balance \$5,052 57
 E. & O. E., A. J. GALLIGAN, Bookkeeper. JAMES J. MARTIN, City Chamberlain.

DEPARTMENT OF EDUCATION.

Board of Education,
 Park Avenue and Fifty-ninth Street,
 New York, August 21, 1908.

The Board of Education has entered into contracts with the following named contractors during the week commencing August 19, 1908:

Contractor and Address.	Surety and Address.
John F. Kuhn, No. 348 East Fifty-second Street.	Manufacture Building and Insurance Company, No. 27 Pine Street.
E. M. Walsh, No. 274 Hamilton Avenue, Brooklyn.	Empire State Surety Company, No. 54 William Street.

FRED H. JOHNSON, Assistant Secretary, Board of Education.

DEPARTMENT OF EDUCATION.

Board of Education,
 Park Avenue and Fifty-ninth Street,
 New York, August 25, 1908.

The Board of Education has entered into contracts with the following named contractors during the week commencing August 24, 1908:

Contractor and Address.	Surety and Address.
John J. Tully, No. 224 Columbia Avenue.	The Elm Company and Surety Company, No. 44 Wall Street.
Intercity Construction Company, No. 308 Broadway.	American Bonding Company of Brooklyn, No. 47 William Street.
Walter L. How, No. 104 Park Avenue.	American Bonding Company of Brooklyn, No. 47 William Street.
Vertone B. Smyth, No. 1124 Broadway.	American Bonding Company of Brooklyn, No. 47 William Street.
George Wilson, No. 112 West One Hundred and Sixty-ninth Street.	Manufacture Building and Insurance Company.
A. Waldman, No. 2224 Second Avenue.	Manufacture Building and Insurance Company.
E. C. Debrau & Co., Inc., No. 310 East Fifty-ninth Street.	Manufacture Building and Insurance Company.
John Van Sledright, No. 161 East Forty-fourth Street.	Manufacture Building and Insurance Company.
E. J. Bangey, No. 148 East One Hundred and Seventy-fifth Street.	Manufacture Building and Insurance Company.
Charles C. Callahan, No. 61 Seymour Avenue, Corona.	National Surety Company, No. 14 Broadway.
Stern Brothers, No. 444 East Forty-ninth Street.	National Surety Company, No. 14 Broadway.
B. J. Swarczewski Company, No. 108 Irving Street.	National Surety Company, No. 14 Broadway.
George Miller, No. 211 East Twenty-ninth Street.	The Metropolitan Surety Company, No. 27 Park St.
Isaac Levy, No. 1080 Lexington Avenue.	The Metropolitan Surety Company, No. 27 Park St.
John C. Stewart, Irons Avenue and One Hundred and Sixty-second Street.	The Metropolitan Surety Company, No. 27 Park St.
Orange Ward, No. 1948 Third Avenue.	The Metropolitan Surety Company, No. 27 Park St.
William J. Orange, No. 177 Christopher Street.	The United States Surety and Commercial Company, No. 100 E. 11th St.
Joseph Brunner, No. 428 Pleasant Avenue.	United Surety Company.
American Bonding Company, No. 19 West Fifty-ninth Street.	American Surety Company, No. 14 Broadway.
Max Klammner, No. 1268 Van Alen Avenue, Long Island City.	The Empire State Surety Company, No. 54 William Street.
L. E. Adams, No. 221 East One Hundred and Sixty-ninth Street.	The Empire State Surety Company, No. 54 William Street.
M. P. Allen, No. 14 Seaverns Place, Brooklyn.	The Empire State Surety Company, No. 54 William Street.
G. H. A. Millan, No. 20 East 11th Street, Brooklyn.	The Empire State Surety Company, No. 54 William Street.
Max Klammner, No. 1268 Van Alen Avenue, Long Island City.	The Empire State Surety Company, No. 54 William Street.
Richmond School Parents' Company, No. 10 Court Street, Brooklyn.	The Empire State Surety Company, No. 54 William Street.
C. J. Macey, No. 5 Beekman Street.	The Empire State Surety Company, No. 54 William Street.
Griffin & Co., No. 120 Nassau Street.	The Empire State Surety Company, No. 54 William Street.

A. EMERSON PALMER, Secretary, Board of Education.

DEPARTMENT OF FINANCE.

DEPARTMENT OF FINANCE—CITY OF NEW YORK,
BUREAU OF MUNICIPAL INVESTIGATION AND STATISTICS,
July 30, 1908.

Hon. HERMAN A. METZ, Comptroller:

SIR—As part of the compilation of a statistical record of the real estate owned by The City of New York now being made by the Bureau of Municipal Investigation and Statistics, I beg to submit herewith a list of the properties used for public libraries as of January 1, 1908, located in the Boroughs of Manhattan, The Bronx, Brooklyn, Queens and Richmond. The parcels listed in the Borough of Manhattan number 24, in The Bronx 5, in the Borough of Richmond 4, in the Borough of Queens 6, and in Brooklyn 18, a total of 57.

The title of the City to each of these parcels, and the facts relative to its acquisition, have been carefully verified. Diagrams show the location of the parcels in the blocks in which they are situated, as well as the dimensions of each parcel. A half-tone reproduction of a photograph shows the character of the improvement on the property. The name of the vendor or vendors is given in each instance; also the consideration or the cost to the City of the parcels, and if any one parcel has been acquired through more than one transaction that fact is also indicated.

Respectfully yours,

CHARLES S. HERVEY,
Supervising Statistician and Examiner.

COST OF SITE, BUILDING AND EQUIPMENT, CHATHAM SQUARE BRANCH, AND HOW PROPERTY WAS ACQUIRED.

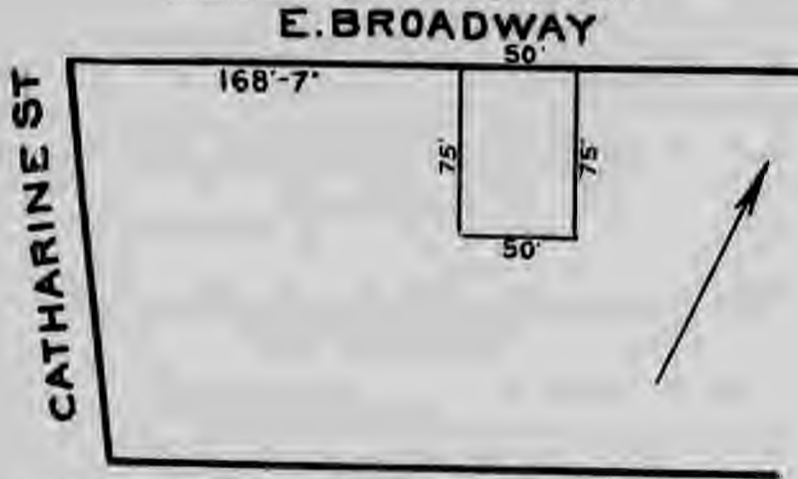
The site for the Chatham Square Branch shown on the outline diagram below was acquired by purchase.

Premises approved as a site for building erected under the Carnegie gift by resolution of the Board of Estimate and Apportionment June 27, 1902. Title to site vested in City July 3, 1902. Building erected and opened to the public November 2, 1903.

Grantors, Herman Gersten and wife.
Grantee, The City of New York.
Consideration, \$63,000.
Deed dated July 3, 1902.
Recorded in New York Register's office July 3, 1902. Liber 76 of Conveyances, page 469.

Dimensions as per diagram.	
Cost of site.....	\$63,000 00
Cost of building and equipment.....	\$82,868 61
Total cost of site, building and equipment.....	\$145,868 61

DIAGRAM OF SITE, CHATHAM SQUARE BRANCH.



SEC 1-BLOCK 280-LOT 44 HENRY ST.



CHATHAM SQUARE BRANCH
Nos. 31 and 33 East Broadway, Borough of Manhattan.

COST OF SITE, BUILDING AND EQUIPMENT, TOMPKINS SQUARE BRANCH, AND HOW PROPERTY WAS ACQUIRED.

The site for the Tompkins Square Branch, shown on the outline diagram below, was acquired by purchase in two parcels.

Premises approved as a site for building erected under the Carnegie gift by resolution of the Board of Estimate and Apportionment June 5, 1903. Title to the site vested in City July 27, 1903. Building erected and opened to the public December 1, 1904.

PARCEL "A."

Grantors, Daniel Loewenthal and wife.
Grantee, The City of New York.
Consideration, \$24,500.
Deed dated July 24, 1903.
Recorded in the New York Register's office July 27, 1903. Liber 15 of Conveyances, page 152.
Dimensions as per diagram.
Street, No. 331 East Tenth street.

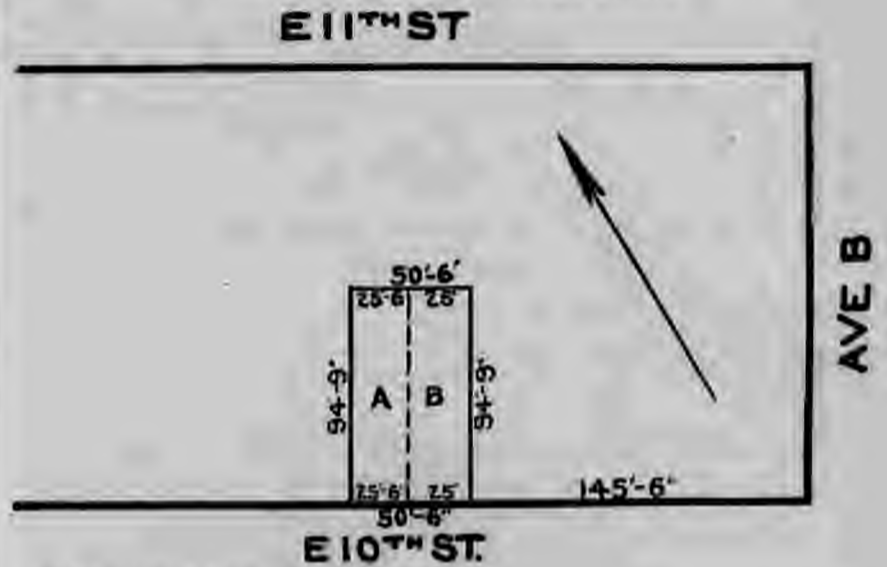
PARCEL "B."

Grantors, Margarethe Gels and Charles Byron, Jr., and wife.
Grantee, The City of New York.
Consideration, \$25,500.
Deed dated July 11, 1903.
Recorded in the New York Register's office July 28, 1903. Liber 114 of Conveyances, page 255.
Dimensions as per diagram.
Street, No. 333 East Tenth street.

Cost of site.....	\$50,000 00
Cost of building and equipment.....	\$3,051 70

Total cost of site, building and equipment..... \$53,051 70

DIAGRAM OF SITE, TOMPKINS SQUARE BRANCH.



SEC 2-BLOCK 404-LOT 39



TOMPKINS SQUARE BRANCH
Nos. 331 and 333 East Tenth Street, Borough of Manhattan.

COST OF SITE, BUILDING AND EQUIPMENT, RIVINGTON STREET BRANCH, AND HOW PROPERTY WAS ACQUIRED.

The site for the Rivington Street Branch, shown on the outline cut below, was acquired by purchase in two parcels.

Premises approved as a site for building erected under the Carnegie gift by resolution of the Board of Estimate and Apportionment, July 29, 1903. Title to site vested in City February 7, 1904. Building erected and opened to the public June 10, 1905.

PARCEL "A."

Grantor, Anna Goldstein.
Grantee, The City of New York.
Consideration, \$20,000.
Deed dated November 20, 1903.
Recorded in the New York Register's office December 30, 1903. Liber 120 of Conveyances, page 69.
Dimensions as per diagram,
Street, No. 63 Rivington street.

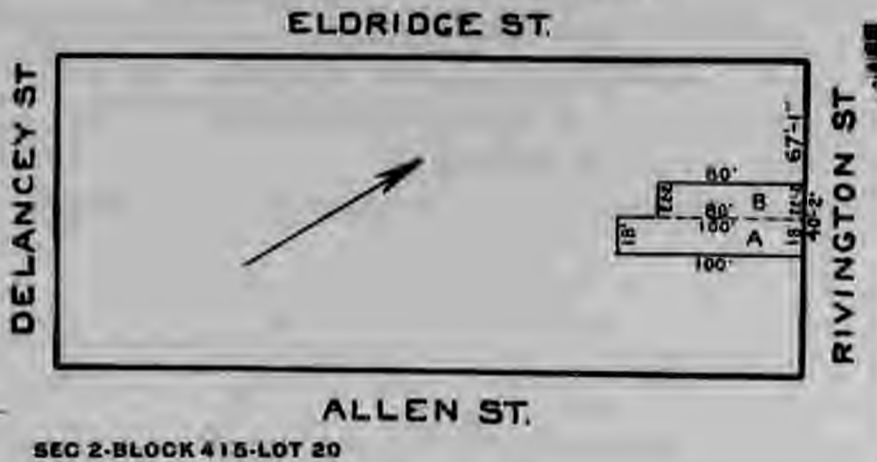
PARCEL "B."

Grantor, University Settlement Society of New York.
Grantee, The City of New York.
Consideration, \$25,500.
Deed dated December 18, 1903.
Recorded in the New York Register's office February 4, 1904. Liber 121 of Conveyances, page 244.
Dimensions as per diagram,
Street, No. 61 Rivington street.

Cost of site.....	\$45,500 00
Cost of building and equipment.....	76,827 99

Total cost of site, building and improvement..... \$122,327 99

DIAGRAM OF SITE, RIVINGTON STREET BRANCH.



SEC 2-BLOCK 415-LOT 20



RIVINGTON STREET BRANCH.
Nos. 61 and 63 Rivington Street, Borough of Manhattan.

COST OF SITE, BUILDING AND EQUIPMENT, HUDSON PARK BRANCH, AND HOW PROPERTY WAS ACQUIRED.

The site for the Hudson Park Branch, shown on the outline diagram below was acquired by purchase.

Premises approved as a site for building erected under the Carnegie gift by resolution of the Board of Estimate and Apportionment December 18, 1903. Title to site vested in City June 22, 1904. Building erected and opened to the public January 24, 1906.

Grantors, Ida M. W. Lenthion and Herbert D. Ward, trustee, etc.
Grantee, The City of New York.
Consideration, \$40,000.

Deed dated June 15, 1904.

Recorded in the New York Register's office June 23, 1904. Liber 124 of Conveyances, page 389.

Also release of leasehold of Charles R. Faruolo.

Consideration, \$4,000.

Dated June 23, 1904.

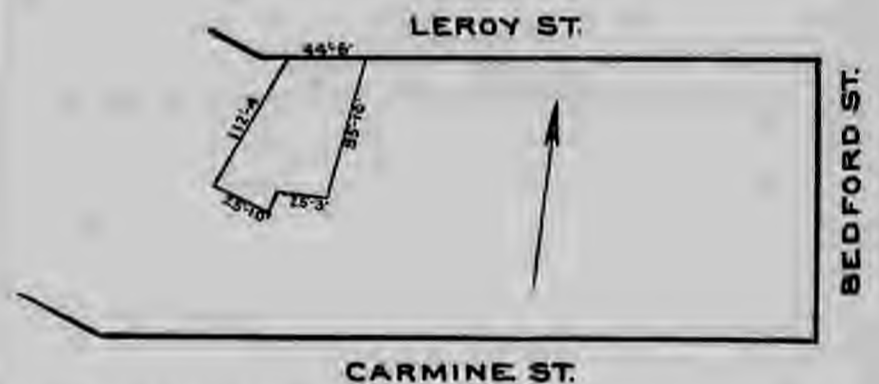
Recorded in the New York Register's office June 23, 1904. Liber 124 of Conveyances, page 388.

Dimensions as per diagram.

Cost of site.....	\$44,000 00
Cost of building and equipment.....	78,300 00

Total cost of site, building and equipment..... \$122,300 00

DIAGRAM OF SITE, HUDSON PARK BRANCH.



SEC 2-BLOCK 582-LOT 18



HUDSON PARK BRANCH.

Nos. 66 and 68 Leroy Street, Borough of Manhattan.

COST OF SITE, BUILDING AND EQUIPMENT, MULLENBERG BRANCH, AND HOW PROPERTY WAS ACQUIRED.

The site for the Mullenberg Branch, shown on the outline diagram below, was acquired in three parcels: "A" and "C" were acquired by purchase and "B" by condemnation.

Premises approved as a site for building erected under the Carnegie gift by resolution of the Board of Estimate and Apportionment, September 18, 1904. Title to site vested in City September 6, 1904. Building erected and opened to the public February 19, 1906.

PARCEL "A."

Grantor, Young Men's Christian Association.
 Grantee, The City of New York.
 Consideration, \$27,000.
 Deed dated September 2, 1904.
 Recorded in the New York Register's office September 6, 1904. Liber 102 of Conveyances, page 396.
 Dimensions as per diagram.
 Street, No. 211 West Twenty-third street.

PARCEL "B."

Acquired in condemnation proceedings.
 Awards \$9,000 00
 Costs 317 37
 Total cost \$9,317 37
 Date of vesting of title, March 23, 1905.
 Dimensions as per diagram. Vacant land.
 Street, No. 209 West Twenty-third street (rear portion of plot).

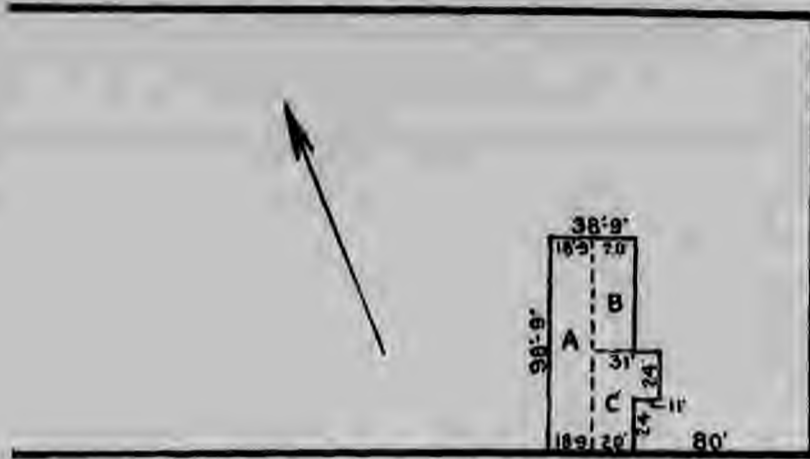
PARCEL "C."

Grantor, Lizzie E. C. Kempton.
 Grantee, The City of New York.
 Consideration, \$25,000.
 Deed dated July 12, 1904.
 Recorded in the New York Register's office September 3, 1904. Liber 104 of Conveyances, page 375.
 Dimensions as per diagram.
 Street, No. 209 West Twenty-third street (front portion of plot).
 Cost of site \$61,317 37
 Cost of building and equipment 79,111 16

Total cost of site, building and equipment \$140,428 53

DIAGRAM OF SITE, MUELENBERG BRANCH.

W 24TH ST.



W 23RD ST.

SEC 3-BLOCK 773-LOT 38



MUELENBERG BRANCH.

Nos. 209 and 211 West Twenty-third Street, Borough of Manhattan.

COST OF SITE, BUILDING AND EQUIPMENT OF EPIPHANY BRANCH, AND HOW PROPERTY WAS ACQUIRED.

The site for the Epiphany Branch, shown in the outline diagram below, was acquired in condemnation proceedings, confirmed by the Supreme Court September 25, 1905.

Premises approved as a site for building erected under the Carnegie gift by resolution of the Board of Estimate and Apportionment May 27, 1904. Title to site vested in City July 1, 1905. Building erected and opened to the public September 20, 1907.

Awards \$71,000 00
 Costs 345 20

Total cost \$71,345 20

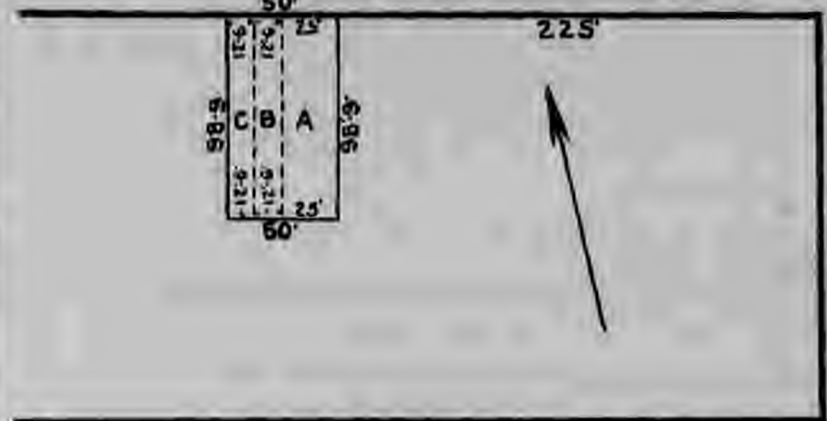
Date of vesting of title, July 1, 1905.
 Dimensions as per diagram.

Street, Nos. 228 to 232 East Twenty-third street.
 Cost of site \$71,345 20
 Cost of building and equipment 86,892 53

Total cost of site, building and equipment \$158,237 73


DIAGRAM OF SITE, EPIPHANY BRANCH.

E 23RD ST.



E 22ND ST.

SEC 3-BLOCK 903, LOTS 43-44 & 45



EPIPHANY BRANCH.

Nos. 228 to 232 East Twenty-third Street, Borough of Manhattan.

COST OF SITE OF ST. GABRIEL'S BRANCH, AND HOW PROPERTY WAS ACQUIRED.

The site for St. Gabriel's Branch, shown on the outline diagram below, was acquired by purchase.

Premises approved as a site for building erected under the Carnegie gift by resolution of the Board of Estimate and Apportionment, May 11, 1906. Title to site vested in City August 7, 1906. Building under process of construction.

Grantors, Alice Golden O'Beirne and Annie Elizabeth Golden.

Grantee, The City of New York.

Consideration, \$48,000.

Deed dated August 7, 1906.


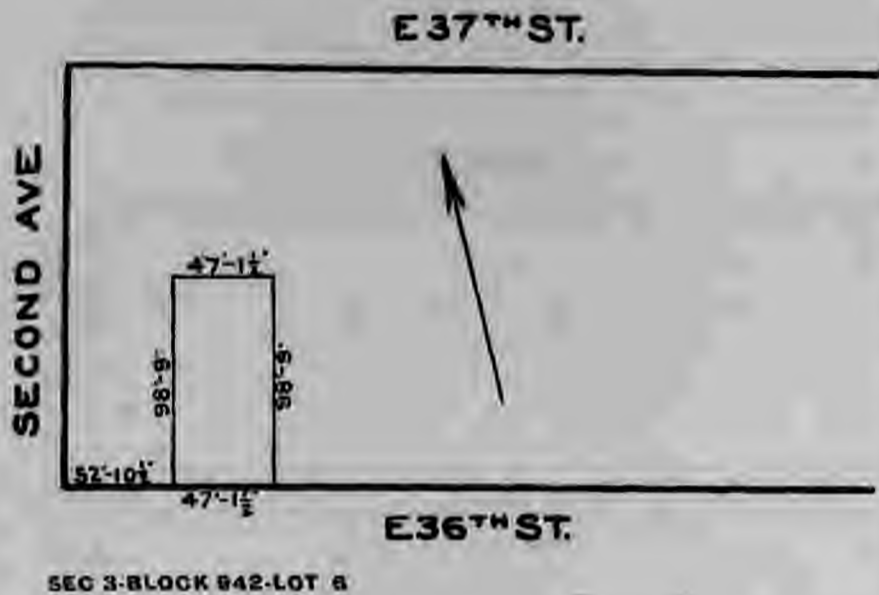
Recorded in the New York Register's office August 2, 1906. Liber 128 of Conveyances, page 37.

Dimensions as per diagram.

Street Nos. 303 and 305 East Thirty-sixth street:

Cost of site.....	\$48,000 00
Building under construction.....

DIAGRAM OF SITE, ST. GABRIEL'S BRANCH.



St. Gabriel's Branch, Nos. 303 and 305 East Thirty-sixth Street, Borough of Manhattan.

COST OF SITE, NOS. 742 AND 744 TENTH AVENUE, AND HOW PROPERTY WAS ACQUIRED.

The site Nos. 742 and 744 Tenth Avenue, shown on the outline diagram below was acquired in condemnation proceedings confirmed by the Supreme Court March 25, 1908.

Premises approved as a site for building erected under the Carnegie gift by resolution of the Board of Estimate and Apportionment, May 25, 1906. Title to site vested in City October 7, 1906. Building under process of construction.

Awards	\$77,581 00
Costs	9,847 38
Total cost	\$87,427 38

Date of vesting of title October 7, 1906.

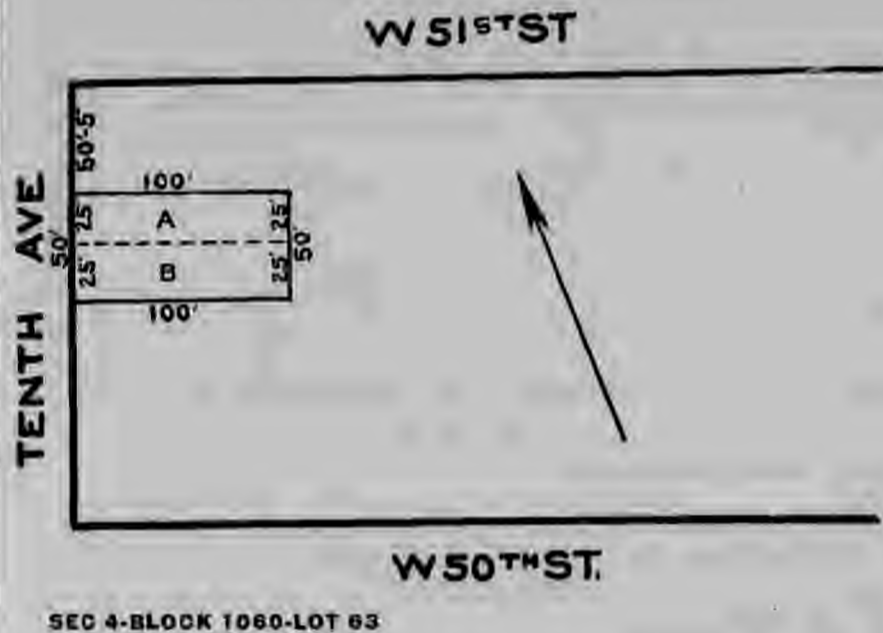
Dimensions as per diagram.

Street Nos. 742 and 744 Tenth Avenue:

Cost of site.....	\$87,427 00
-------------------	-------------

Building under construction.

DIAGRAM OF SITE, NOS. 742 AND 744 TENTH AVENUE.



Nos. 742 and 744 Tenth Avenue, Borough of Manhattan.

COST OF SITE, BUILDING AND EQUIPMENT, RIVERSIDE BRANCH, AND HOW PROPERTY WAS ACQUIRED.

The site for the Riverside Branch, shown on the outline diagram below, was acquired by condemnation proceedings confirmed by the Supreme Court January 5, 1903.

Premises approved as a site for building erected under the Carnegie gift by resolution of the Board of Estimate and Apportionment, June 20, 1902. Title to site vested in City January 9, 1903. Building erected and opened to the public February 16, 1905.

Awards	\$65,000 00
Costs	232 40

Total cost

\$65,232 40

Date of vesting of title January 9, 1903.

Dimensions as per diagram.

Street, Nos. 190 and 192 Amsterdam avenue.

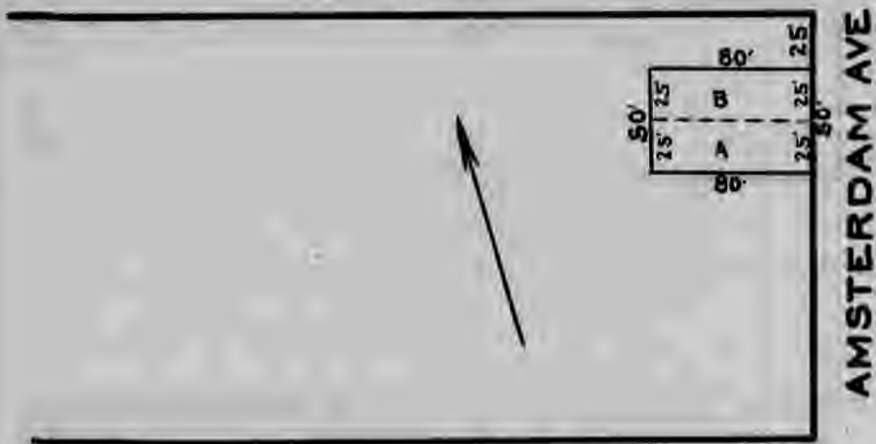
Cost of site	\$65,232 40
Cost of building and equipment	86,896 16

Total cost of site, building and equipment

\$152,128 56

DIAGRAM OF SITE, RIVERSIDE BRANCH.

W 69TH ST.



W 68TH ST.

SEC 4-BLOCK 1160-LOT 24



RIVERSIDE BRANCH.

Nos. 190 and 192 Amsterdam Avenue, Borough of Manhattan.

COST OF SITE, BUILDING AND EQUIPMENT, ST. AGNES BRANCH, AND HOW PROPERTY WAS ACQUIRED.

The site for St. Agnes Branch, shown on the outline diagram below, was acquired by purchase.

Premises approved as a site for building erected under the Carnegie gift by resolution of the Board of Estimate and Apportionment July 15, 1904. Title to site vested in City September 29, 1904. Building erected and opened to the public March 22, 1906.

Grantor, Percival C. Smith.

Grantee, The City of New York.

Consideration, \$65,000.

Deed dated September 2, 1904.

Recorded in New York Register's office September 29, 1904. Liber 100 of Conveyances, page 317.

Dimensions as per diagram.

Street, Nos. 444 and 446 Amsterdam avenue.

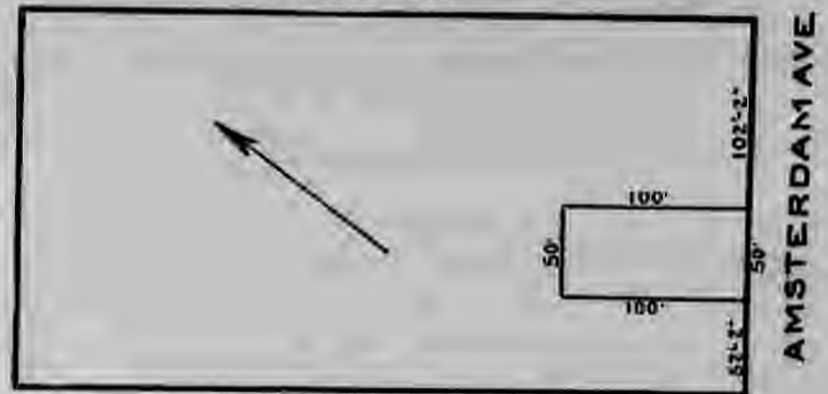
Cost of site	\$65,000 00
Cost of building and equipment	95,791 60

Total cost of site, building and equipment

\$160,791 60

DIAGRAM OF SITE, ST. AGNES BRANCH.

W 82ND ST.



W 81ST ST.

SEC 4-BLOCK 1229-LOT 31



ST. AGNES BRANCH.

Nos. 444 and 446 Amsterdam Avenue, Borough of Manhattan.

COST OF SITE, BUILDING AND EQUIPMENT, FIFTY-EIGHTH STREET BRANCH, AND HOW PROPERTY WAS ACQUIRED

The site for the Fifty-eighth Street Branch, shown in the outline diagram below, was purchased in four parcels, "A," "B," "C," "D."

Premises approved as a site for building erected under the Carnegie gift by resolution of the Board of Estimate and Apportionment, May 27, 1904. Title to site (excepting Fifty-ninth street, Parcel "D") vested in City January 6, 1905. Title to Fifty-ninth street, Parcel "D," vested in City April 10, 1908. Building erected and opened to the public May 10, 1907.

PARCEL "A."
 Grantor, Henry H. Todd and wife.
 Grantee, The City of New York.
 Consideration, \$21,000.
 Deed dated September 1, 1904.
 Recorded in the New York Register's office January 6, 1905. Liber 106 of Conveyances, page 375.
 Dimensions as per diagram.
 Street, No. 121 East Fifty-eighth street.

PARCEL "B."
 Grantor, George Willet Van Nest.
 Grantee, The City of New York.
 Consideration, \$44,500.
 Deed dated September 1, 1904.
 Recorded in the New York Register's office October 7, 1904. Liber 105 of Conveyances, page 37.
 Dimensions as per diagram.
 Street, Nos. 123 and 125 East Fifty-eighth street.

PARCEL "C."
 Grantor, Susan D. Shumway.
 Grantee, The City of New York.
 Consideration, \$22,000.
 Deed dated August 3, 1904.
 Recorded in the New York Register's office September 15, 1904. Liber 98 of Conveyances, page 482.
 Dimensions as per diagram.
 Street, No. 127 East Fifty-eighth street.

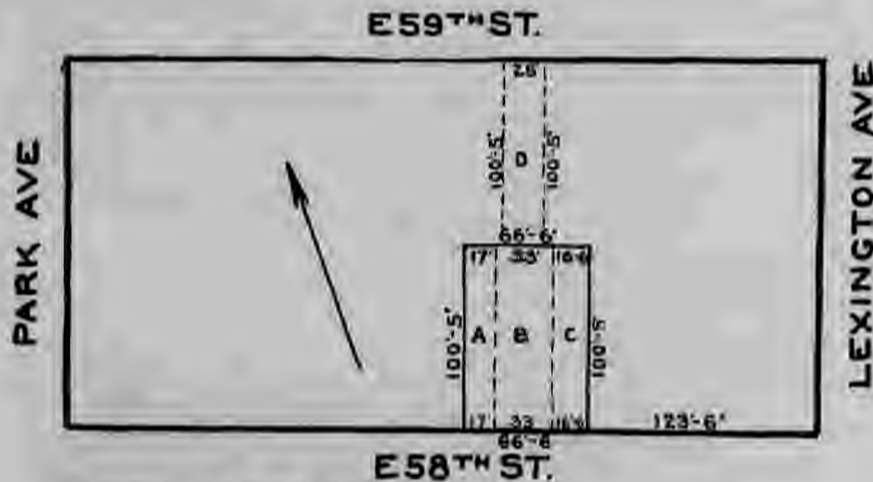
PARCEL "D."
 Grantor, George Willet Van Nest.
 Grantee, The City of New York.
 Consideration, \$43,500.
 Deed dated April 10, 1908.
 Recorded in the New York Register's office April 13, 1908. Liber 127 of Conveyances, page 411.
 Dimensions as per diagram.
 Street, No. 124 East Fifty-ninth street.

*Parcel "D" was turned back to the Sinking Fund by the New York Public Library as not required, under date of March 25, 1908.

Cost of site.....	\$80,000 00
Cost of building and equipment.....	118,364 28

Total cost of site, building and equipment..... \$207,364 28

DIAGRAM OF SITE, FIFTY-EIGHTH STREET BRANCH.



SEC 5-BLOCK 1313-LOT 10



FIFTY-EIGHTH STREET BRANCH,
 Nos. 121 to 127 East Fifty-eighth Street, Borough of Manhattan.

HOW SITE FOR THE NEW YORK PUBLIC LIBRARY, ASTOR, LENOX AND TILDEN FOUNDATIONS, WAS ACQUIRED.

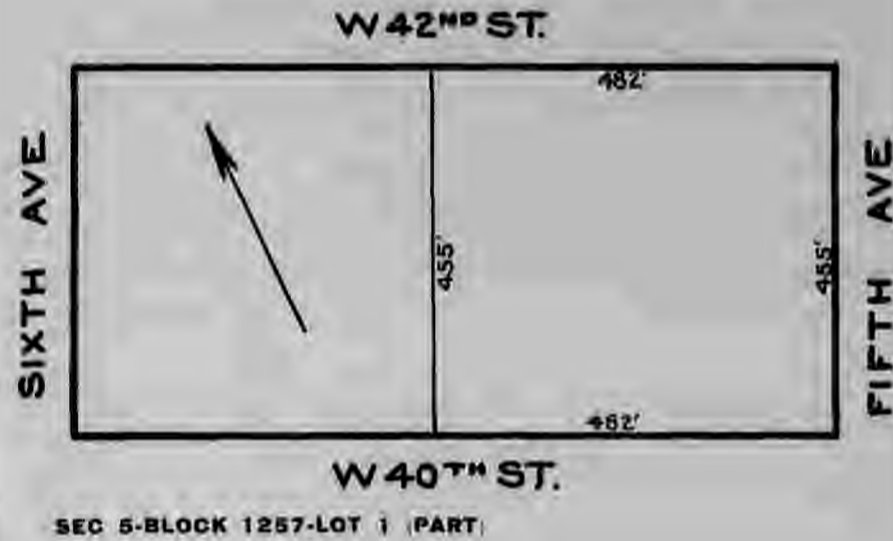
The site shown on the outline diagram below, located at Fifth Avenue, Forty-first and Forty-second streets, is part of the common lands of The City of New York, title to which vested in the City under the Dongan Charter of 1685 and the Montgomery Charter of 1730.

Approved by the Board of Estimate and Apportionment December 1, 1897, pursuant to chapter 556, Laws of 1897, as amended by chapter 627 of the Laws of 1900.

Licensed by The City of New York in perpetuity to the New York Public Library, Astor, Lenox and Tilden Foundations.

Lease dated December 8, 1897.

DIAGRAM OF SITE OF THE NEW YORK PUBLIC LIBRARY, ASTOR, LENOX AND TILDEN FOUNDATIONS.



SEC 5-BLOCK 1257-LOT 1 (PART)



COST OF SITE, BUILDING AND EQUIPMENT SIXTY-SEVENTH STREET BRANCH, AND HOW SITE WAS ACQUIRED.

The site for the Sixty-seventh Street Branch, shown in the outline cut below, was acquired by purchase.

Premises approved as a site for building erected under the Carnegie gift by resolution of the Board of Estimate and Apportionment July 28, 1902. Title to site vested in City October 4, 1902. Building erected and opened to the public January 20, 1905.

Grantor, Ellen S. Auchmuty.

Grantee, The City of New York.

Consideration, \$16,000.

Deed dated September 22, 1902.

Recorded in New York Register's office October 4, 1902. Liber 85 of Conveyances, page 359.

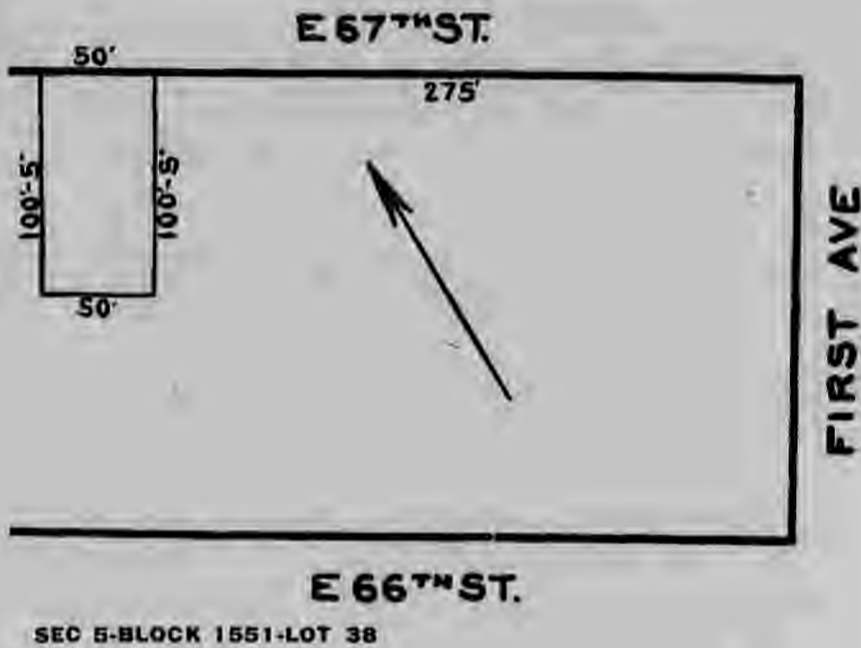
Dimensions as per diagram:

Street, No. 328 East Sixty-seventh street.

Cost of site.....	\$16,000 00
Cost of building and equipment.....	84,136 52

Total cost of site, building and equipment..... \$100,136 52

DIAGRAM OF SITE, SIXTY-SEVENTH STREET BRANCH.



COST OF SITE, BUILDING AND EQUIPMENT OF WEBSTER BRANCH, AND HOW PROPERTY WAS ACQUIRED.

The site for the Webster Branch, shown on the outline diagram below, was acquired by purchase.

Premises approved as a site for building erected under the Carnegie gift by resolution of the Board of Estimate and Apportionment May 27, 1904. Title to site vested in City January 6, 1905. Building erected and opened to the public October 24, 1906.

Grantor, Marie Alier Haag.

Grantee, The City of New York.

Consideration, \$15,000.

Deed dated January 6, 1905.

Recorded in the New York Register's office January 6, 1905. Liber 106 of Conveyances, page 385.

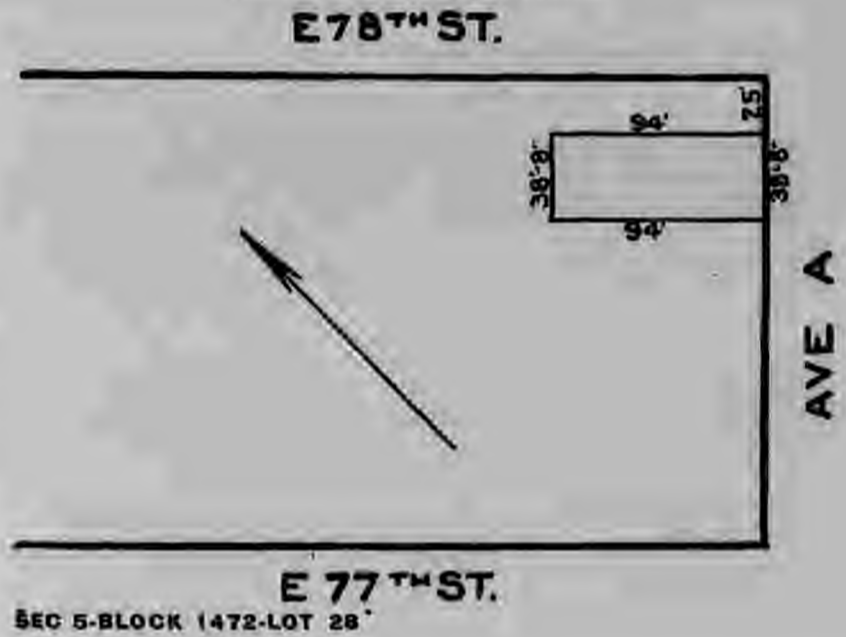
Dimensions as per diagram.

Street, Nos. 1465 and 1467 Avenue A.

Cost of site.....	\$15,000 00
Cost of building and equipment.....	72,999 00

Total cost of site, building and equipment..... \$87,999 00

DIAGRAM OF SITE, WEBSTER BRANCH.



SIXTY-SEVENTH STREET BRANCH
No. 328 East Sixty-seventh Street, Borough of Manhattan.



WEBSTER BRANCH
Nos. 1465 and 1467 Avenue A, Borough of Manhattan.

COST OF SITE, BUILDING AND EQUIPMENT OF NINETY-SIXTH STREET BRANCH, AND HOW PROPERTY WAS ACQUIRED.

The site for the Ninety-sixth Street Branch, shown on the outline diagram below, was acquired by condemnation proceedings confirmed by the Supreme Court July 25, 1904.

Premises approved as a site for building erected under the Carnegie gift by resolution of the Board of Estimate and Apportionment July 15, 1903. Title to site vested in City November 14, 1903. Building erected and opened to the public September 22, 1905.

Awards	\$32,000 00
Costs	1,030 22

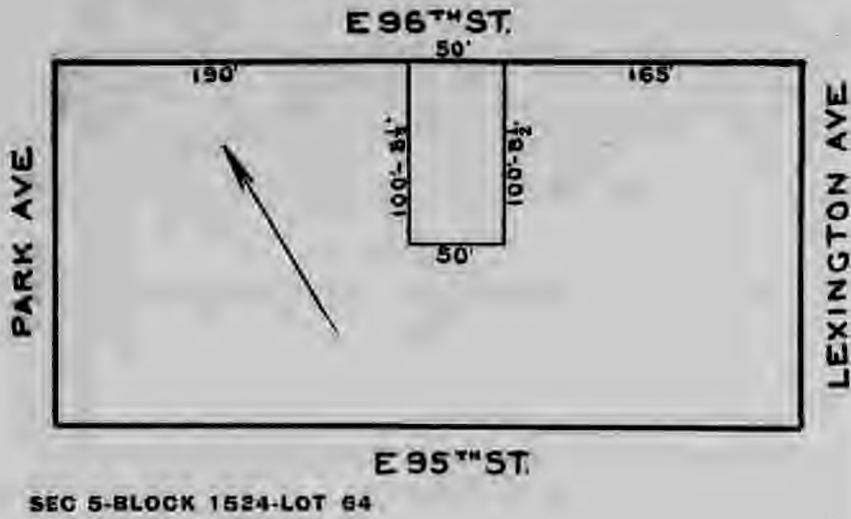
Total cost \$33,030 22

Date of vesting of title, November 14, 1903.
Dimensions as per diagram. Vacant land.
Street, Nos. 112 and 114 East Ninety-sixth street.

Cost of site	\$23,030 22
Cost of building and equipment	7,711 38

Total cost of site, building and equipment..... \$111,741 60

DIAGRAM OF SITE, NINETY-SIXTH STREET BRANCH.



COST OF SITE, BUILDING AND EQUIPMENT, AGUILAR BRANCH, AND HOW PROPERTY WAS ACQUIRED.

The site for the Aguilar Branch, shown in the outline diagram below, was acquired by gift and purchase. Parcel "A" by gift and Parcel "B" by purchase.

Premises approved as a site for building erected under the Carnegie gift by resolution of the Board of Estimate and Apportionment May 27, 1904. Title to Parcel "B" vested in City April 3, 1906. Building on Parcel "A" enlarged to cover both parcels. Building erected and opened to the public November 29, 1905.

PARCEL "A."

Grantor, Aguilar Free Library Society.
Grantee, the New York Public Library, Astor, Lenox and Tilden Foundations.
Consideration, \$1.
Deed dated February 24, 1903.
Recorded in the New York Register's office March 11, 1903. Liber 74 of Conveyances, page 201.
Dimensions as per diagram.
Street, No. 174 East One Hundred and Tenth street.

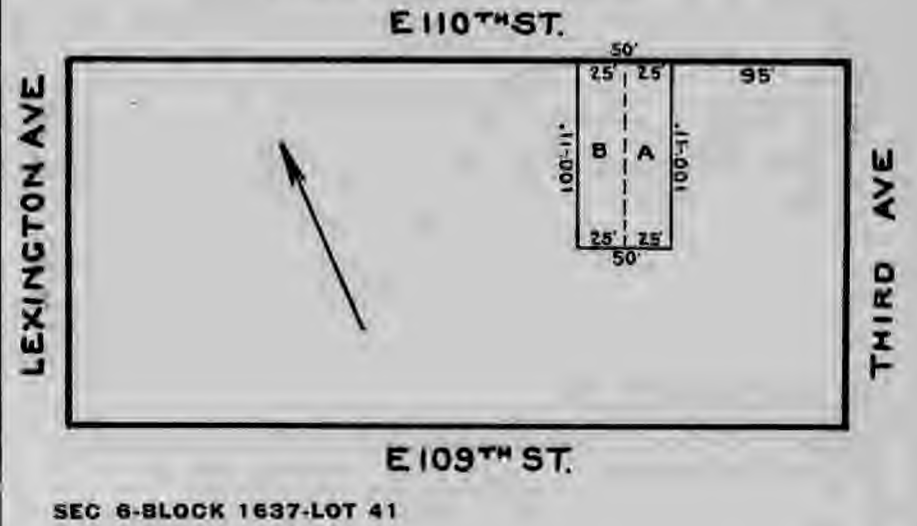
PARCEL "B."

Grantor, John L. Cadwalader.
Grantee, The City of New York.
Consideration, \$14,069.20.
Deed dated April 5, 1906.
Recorded in the New York Register's office April 6, 1906. Liber 119 of Conveyances, page 317.
Dimensions as per diagram. Vacant land.
Street, No. 172 East One Hundred and Tenth street.

Cost of site.....	\$14,070 20
Cost of building and equipment.....	77,668 95

Total cost of site, building and equipment..... \$91,739 15

DIAGRAM OF SITE, AGUILAR BRANCH.



NINETY-SIXTH STREET BRANCH
Ninety-sixth Street, near Lexington Avenue, Borough of Manhattan.



AGUILAR BRANCH
Nos. 172 and 174 East One Hundred and Tenth Street, Borough of Manhattan.

COST OF SITE, BUILDING AND IMPROVEMENT, NOS. 388 TO 392 EAST HOUSTON STREET, TO BE USED AS A PUBLIC LIBRARY.

Premises approved as a site for building erected under the Carnegie gift by resolution of the Board of Estimate and Apportionment May 25, 1906. Title to site vested in City September 12, 1906.

Acquired in condemnation proceedings, which are still pending.
Dimensions as per diagram.

DIAGRAM OF SITE, NOS. 388 TO 392 EAST HOUSTON STREET.



SEC 2-BLOCK 371-LOT 12



NOS. 388 TO 392 EAST HOUSTON STREET, BOROUGH OF MANHATTAN.

COST OF SITE, BUILDING AND EQUIPMENT, HARLEM BRANCH, AND HOW PROPERTY WAS ACQUIRED.

The site for the Harlem Branch, shown in the outline diagram below, was acquired by purchase.

Premises approved as a site for building erected under the Carnegie gift by resolution of the Board of Estimate and Apportionment October 3, 1902. Title to site vested in City November 12, 1902. Building erected and opened to the public March 7, 1904.

Grantors, John J. Sperry and wife.

Grantee, The City of New York.

Consideration, \$38,100.

Deed dated November 12, 1902.

Recorded in New York Register's office November 12, 1902. Liber 72 of Conveyances, page 43.

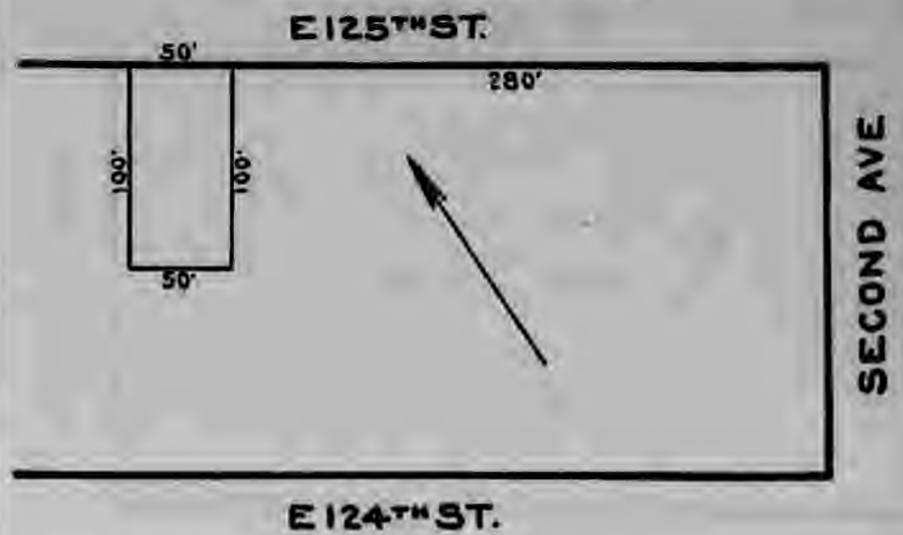
Dimensions as per diagram.

Street, Nos. 224 and 226 East One Hundred and Twenty-fifth street.


Cost of site	\$38,100 00
Cost of building and equipment.....	77,773 55

Total cost of site, building and equipment..... \$115,873 55

DIAGRAM OF SITE, HARLEM BRANCH,



SEC 8-BLOCK 1789-LOT 37



HARLEM BRANCH.

NOS. 224 AND 226 EAST ONE HUNDRED AND TWENTY-FIFTH STREET, BOROUGH OF MANHATTAN.

COST OF SITE, BUILDING AND EQUIPMENT, ONE HUNDRED AND THIRTY-FIFTH STREET BRANCH, AND HOW SITE WAS ACQUIRED.

The site for the One Hundred and Thirty-fifth Street Branch, shown on the outline diagram below, was acquired by purchase.

Premises approved as a site for building erected under the Carnegie gift by resolution of the Board of Estimate and Apportionment July 15, 1903. Title to site vested in City February 16, 1904. Building erected and opened to the public July 14, 1905.

Grantors, Juliana A. Ferguson et al., executors of Herman O. Armour.

Grantee, The City of New York.

Consideration, \$28,000.

Deed dated October 16, 1903.

Recorded in New York Register's office February 16, 1904. Liber 91 of Conveyances, page 91.

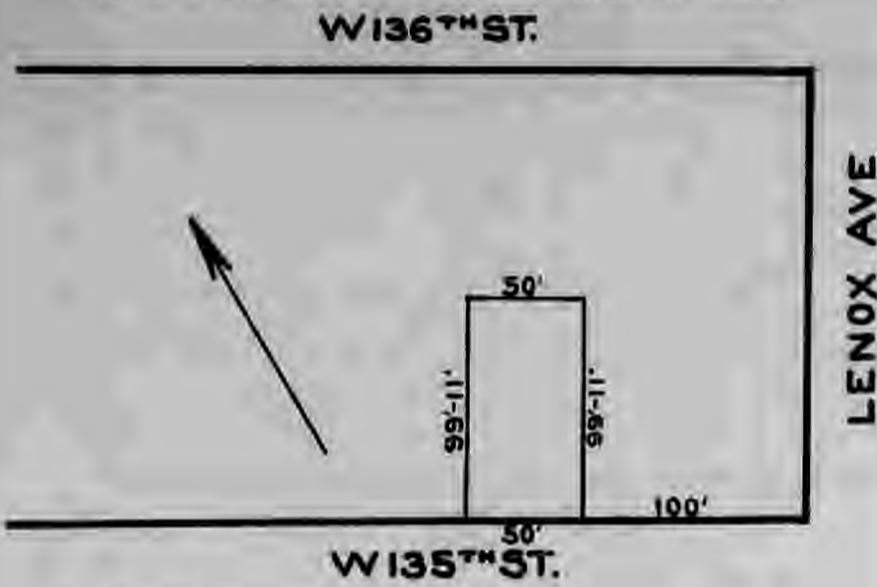
Dimensions as per diagram.

Street, Nos. 103 and 105 West One Hundred and Thirty-fifth street.

Cost of site.....	\$28,000 00
Cost of building and equipment.....	75,076 30

Total cost of site, building and equipment..... \$103,076 30

DIAGRAM OF SITE, ONE HUNDRED AND THIRTY-FIFTH STREET BRANCH.



SEC 7-BLOCK 1820-LOT 26



ONE HUNDRED AND THIRTY-FIFTH STREET BRANCH.
Nos. 103 and 105 West One Hundred and Thirty-fifth Street, Borough of Manhattan.

COST OF SITE, BUILDING AND EQUIPMENT, HAMILTON GRANGE BRANCH, AND HOW PROPERTY WAS ACQUIRED.

The site for the Hamilton Grange Branch, shown on the outline diagram below, was acquired by condemnation proceedings, confirmed

Premises approved as a site for building erected under the Carnegie gift by resolution of the Board of Estimate and Apportionment March 24, 1905. Title to site vested in City July 22, 1905. Building erected and opened to the public January 8, 1905.

Awards	\$43,240 00
Costs	1,362 88

Total cost..... \$44,602 88

Date of vesting of title, July 22, 1905.

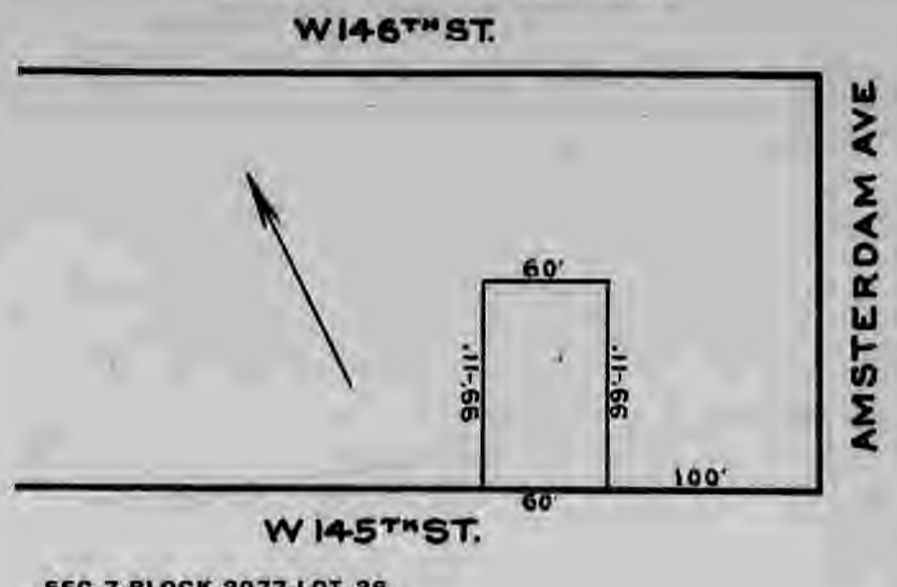
Dimensions as per diagram.

Street, Nos. 303 and 305 West One Hundred and Forty-fifth street.


Cost of site.....	\$44,602 88
Cost of building and equipment.....	100,881 77

Total cost of site, building and equipment:..... \$154,484 65

DIAGRAM OF SITE, HAMILTON GRANGE BRANCH.



SEC 7-BLOCK 2077-LOT 26



HAMILTON GRANGE BRANCH.
Nos. 303 and 305 West One Hundred and Forty-fifth Street, Borough of Manhattan.

COST OF SITE, BUILDING AND EQUIPMENT, YORKVILLE BRANCH, AND HOW SITE WAS ACQUIRED.

The site for the Yorkville Branch, shown on the outline diagram below, was acquired by purchase, the considerations of which are nominal.

Premises approved as a site for building erected under the Carnegie gift by resolution of the Board of Estimate and Apportionment August 28, 1901. Building erected and opened to the public December 13, 1902. Approximate cost of building and equipment, \$71,819 37.

PARCEL "A."

Grantor, Breinchen Wallach.
Grantee, the New York Public Library, Astor, Lenox and Tilden Foundations.
Consideration, \$1.
Deed dated May 6, 1901.
Recorded in the New York Register's office May 6, 1901. Liber 74 of Conveyances, page 251.
Dimensions as per diagram
Street, No. 222 East Seventy-ninth street.

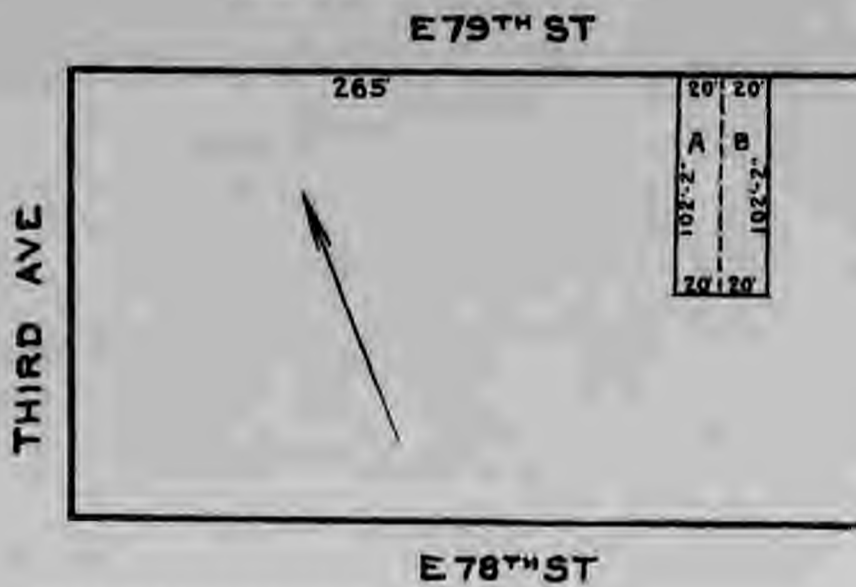
PARCEL "B."

Grantors, Samuel Aronson and wife.
Grantee, the New York Public Library, Astor, Lenox and Tilden Foundations.
Consideration, \$1.
Deed dated April 22, 1901.
Recorded in the New York Register's office April 23, 1901. Liber 76 of Conveyances, page 115.
Dimensions as per diagram.
Street, No. 224 East Seventy-ninth street.

Cost of site.....	Nominal.
Cost of building and equipment.....	\$71,819 37

Total cost of site, building and equipment \$71,819 37

DIAGRAM OF SITE, YORKVILLE BRANCH.

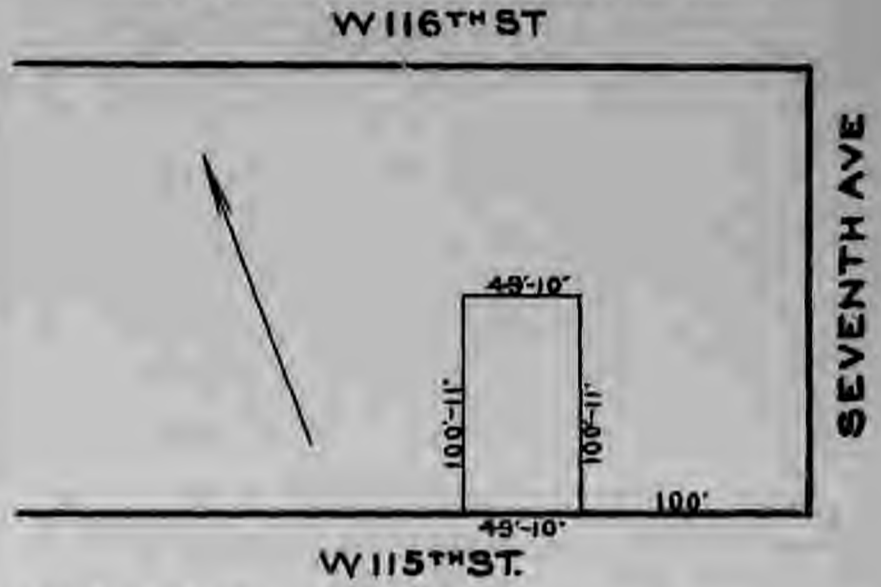


SEC 5-BLOCK 1433-LOT 37




YORKVILLE BRANCH,
Nos. 222 and 224 East Seventy-ninth Street, Borough of Manhattan.

DIAGRAM OF SITE, ONE HUNDRED AND FIFTEENTH STREET BRANCH.



SEC 7-BLOCK 1931



ONE HUNDRED AND FIFTEENTH STREET BRANCH,
Nos. 201 and 203 West One Hundred and Fifteenth Street, Borough of Manhattan.

**COST OF SITE, ONE HUNDRED AND FIFTEENTH STREET BRANCH,
AND HOW PROPERTY WAS ACQUIRED.**

The site for the One Hundred and Fifteenth Street Branch, shown on the outline diagram below, was acquired by purchase.

Premises approved as a site for building erected under the Carnegie gift by resolution of the Board of Estimate and Apportionment July 8, 1906. Title in site vested in City January 5, 1907. Building under process of construction.

Grantors, Margaret Wood and William G. Wood et al.

Grantee, The City of New York.

Consideration, \$40,000.

Deeds dated September 11 and 12, 1906.

Recorded in the New York Register's office January 7, 1907. Liber 121 of Conveyances, page 446, and Liber 124 of Conveyances, page 428.

Dimensions as per diagram.

Street, Nos. 201 and 203 West One Hundred and Fifteenth street.

Cost of site..... \$40,000 00

Building under construction.

**COST OF SITE AND COST OF IMPROVEMENT OF MOFF HAVEN
BRANCH, NO. 309 EAST ONE HUNDRED AND FORTIETH STREET,
AND HOW PROPERTY WAS ACQUIRED.**

Premises approved as a site for building erected under the Carnegie gift by resolution of the Board of Estimate and Apportionment, May 23, 1902. Title to site vested in City August 2, 1902. Building erected and opened to the public March 31, 1905.

Grantor, Elizabeth Rippel.

Grantee, The City of New York.

Consideration, \$22,500.

Deed dated August 2, 1902.

Recorded in the New York Register's office August 4, 1902. Liber 43 of Conveyances, page 34.

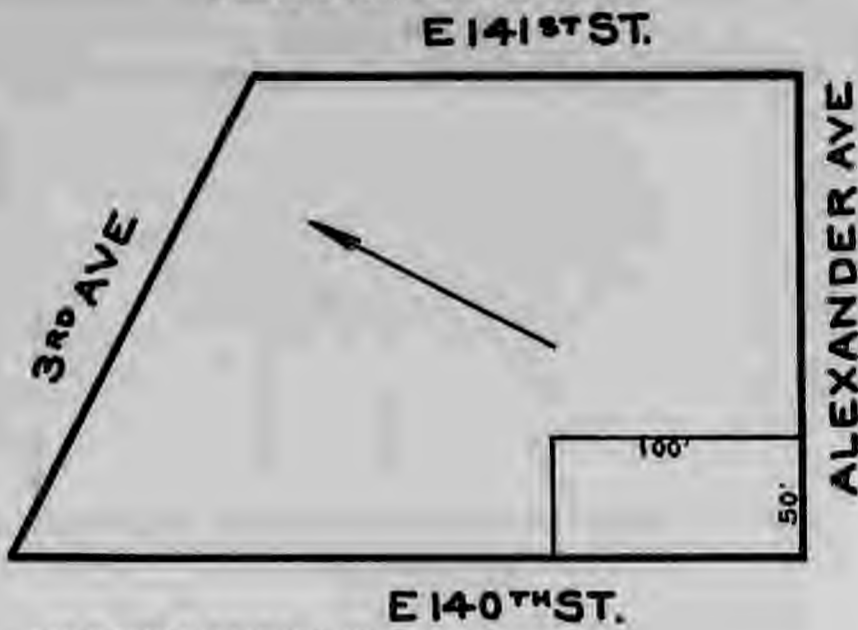
Dimensions as per diagram.

Cost of site..... \$22,500 00

Cost of building and equipment..... 94,431 65

Total cost of site, building and equipment..... \$116,931 65

DIAGRAM OF SITE, MOTT HAVEN BRANCH.



SEC 9-BLOCK 2315-LOT 18



MOTT HAVEN BRANCH.

No. 569 East One Hundred and Fortieth Street, The Bronx.

COST OF SITE, HIGH BRIDGE BRANCH, WOODYCREST AND SHAKESPEARE AVENUES, BOROUGH OF THE BRONX, AND HOW PROPERTY WAS ACQUIRED.

Premises approved as a site for building erected under the Carnegie gift by resolution of the Board of Estimate and Apportionment, July 6, 1906. Title to site vested in City September 26, 1906.

The site was acquired by purchase.
 Grantors, Alexander D. Duff and wife.
 Grantee, The City of New York.
 Consideration, \$16,000.
 Deed dated July 3, 1906.

Recorded in the New York Register's office September 29, 1906. Liber 66 of Conveyances, page 277.

Dimensions as per diagram.

Cost of site \$16,000 00
 Building under construction.....

Cost of site \$16,000 00

DIAGRAM OF SITE, HIGH BRIDGE BRANCH.



ANDERSON AVE
 SEC 9-BLOCK 2510-LOT 27



HIGH BRIDGE BRANCH.

Woodycrest and Shakespeare avenues, Borough of The Bronx.

COST OF SITE OF MCKINLEY SQUARE BRANCH, NOS. 1286 AND 1282 FRANKLIN AVENUE, THE BRONX, AND HOW PROPERTY WAS ACQUIRED.

Premises approved as a site for building erected under the Carnegie gift by resolution of the Board of Estimate and Apportionment, July 6, 1906. Title to site vested in City October 1, 1906, and was acquired by purchase, as shown on diagram "A," "B," "C."

PARCEL "A."

Grantor, Marie M. Mantel.
 Grantee, The City of New York.
 Consideration, \$20,000.
 Deed dated August 21, 1906.
 Recorded in the New York Register's office October 2, 1906. Liber 54 of Conveyances, page 126.
 Dimensions as per diagram.

PARCEL "B."

Grantor, Paulina W. Goeltz.
 Grantee, The City of New York.
 Consideration, \$15,000.
 Deed dated August 15, 1906.
 Recorded in the New York Register's office October 2, 1906. Liber 54 of Conveyances, page 124.
 Dimensions as per diagram.

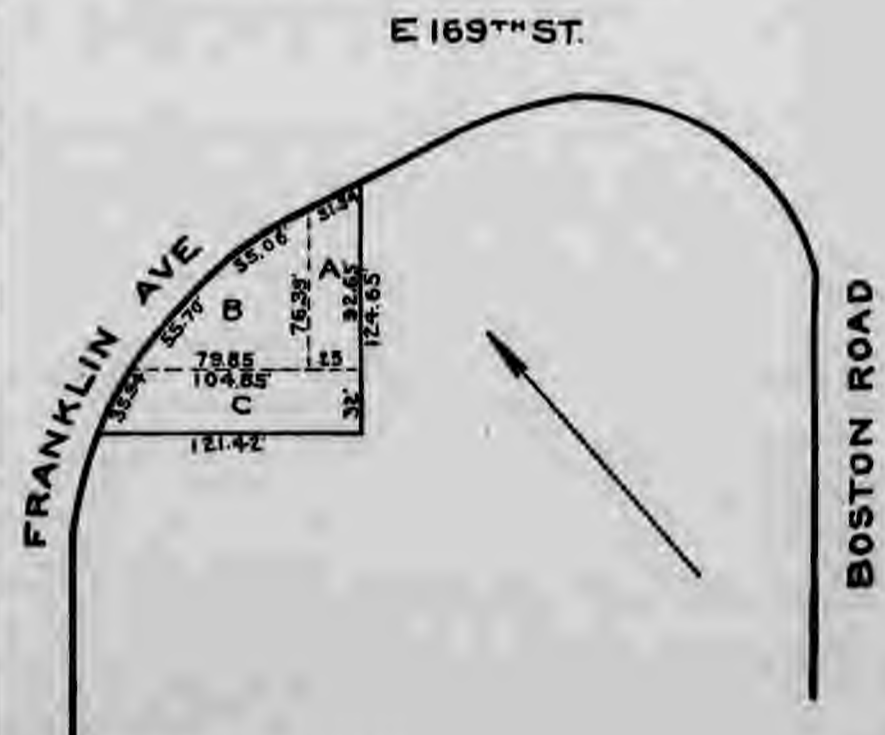
PARCEL "C."

Grantors, Williams A. Sinclair and wife.
 Grantee, The City of New York.
 Consideration, \$13,500.
 Deed dated August 24, 1906.
 Recorded in the office of the New York Register, October 2, 1906. Liber 54 of Conveyances, page 117.
 Dimensions as per diagram.

Cost of site \$18,500 00
 Building under construction.....

Total cost of site..... \$48,500 00

DIAGRAM OF SITE, MCKINLEY SQUARE BRANCH.



SEC 10-BLOCK 2615-LOT 23



MCKINLEY SQUARE BRANCH.
Nos. 1280 and 1282 Franklin Avenue, Borough of The Bronx.

COST OF SITE AND IMPROVEMENT OF TREMONT BRANCH, WASHINGTON AVENUE AND ONE HUNDRED AND SEVENTY-SIXTH STREET, THE BRONX, AND HOW PROPERTY WAS ACQUIRED.

Premises approved as a site for building erected under the Carnegie gift by resolution of the Board of Estimate and Apportionment, March 13, 1903. Title to site vested in City March 31, 1906. Building erected and opened to the public July 22, 1905.

The site was acquired by purchase in two parcels shown on outline diagram below, "A," "B."

PARCEL "A."	PARCEL "B."
Grantor, Ernest G. Siedman.	Grantor, Zippora F. Heller.
Grantee, The City of New York.	Grantee, The City of New York.
Consideration, \$14,750.	Consideration, \$4,000.
Deed dated April 16, 1903.	Deed dated March 7, 1906.
Recorded in the New York Register's office May 6, 1903. Liber 60 of Conveyances, page 70.	Recorded in the New York Register's office April 2, 1906. Liber 87 of Conveyances, page 157.
Dimensions as per diagram.	Dimensions as per diagram.
Cost of site.....	\$18,750 00
Cost of building and improvement.....	\$1,671 28

Total cost of site, building and improvement..... \$100,421 28

DIAGRAM OF SITE, TREMONT BRANCH.



BATHGATE (MADISON) AVE
SEC 11-BLOCK 2918-LOTS 1 & 4



TREMONT BRANCH.
Washington Avenue and East One Hundred and Seventy-sixth Street, Borough of The Bronx.

COST OF SITE AND IMPROVEMENT, KINGSBRIDGE BRANCH, NO. 2933 KINGSBRIDGE AVENUE, THE BRONX, AND HOW PROPERTY WAS ACQUIRED.

Premises approved as a site for building erected under the Carnegie gift by resolution of the Board of Estimate and Apportionment, May 8, 1903. Title to site vested in City July 21, 1904. Building erected and opened to the public May 10, 1905.

The site shown on the outline diagram below was acquired by purchase.

Grantors, James Douglass and wife.
Grantee, the New York Public Library, Astor, Lenox and Tilden Foundations.
Consideration, \$1.
Deed dated June 2, 1904.
Recorded in the New York Register's office July 22, 1904. Liber 7 of Conveyances, page 30.
Dimensions as per diagram.
Street, No. 2933 Kingsbridge Avenue.

Cost of site.....	\$1 00
Cost of building and improvements.....	22,651 12

Total cost of site and building:..... \$22,651 12

DIAGRAM OF SITE, KINGSBRIDGE BRANCH.



SEC 13-BLOCK 3403-LOT 48



KINGSBRIDGE BRANCH.
No. 2933 Kingsbridge Avenue, Borough of The Bronx.

COST OF SITE, BUILDING AND EQUIPMENT, PART OF MONTAGUE BRANCH, AND HOW PROPERTY WAS ACQUIRED.

The site for the Montague Branch, shown on the outline diagram below, and marked "B," was acquired by purchase.

PARCEL "B."

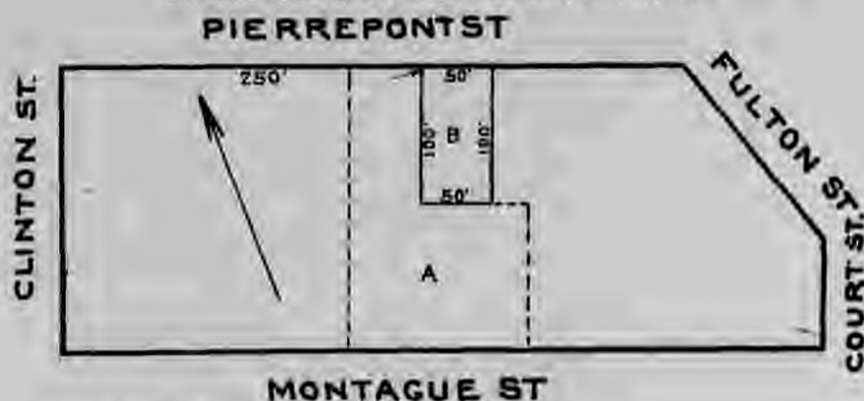
Grantors, George Powers and others.
Grantee, The City of New York.
Consideration, \$10.
Date of conveyance, July 13, 1903.
Liber 19, section 1, page 358.

Grantor, George Powers, trustee.
Grantee, The City of New York.
Consideration, \$40,000.
Date of conveyance, July 13, 1903.
Liber 19, section 1, page 356.

Cost of site..... \$40,010 00
Cost of building and equipment.....

Total cost of site, building and equipment.....

DIAGRAM OF SITE, MONTAGUE BRANCH (PART OF) "B."



SEC 1-BLOCK 244-LOT 31



MONTAGUE BRANCH (PART OF).
Pierrepont Street, Borough of Brooklyn.

COST OF SITE, BUILDING AND IMPROVEMENT, CARROLL PARK BRANCH, AND HOW SITE WAS ACQUIRED.

The site for the Carroll Park Branch, shown on the outline diagram below, was acquired by purchase.

Premises approved as a site for building erected under the Carnegie gift by resolution of the Board of Estimate and Apportionment, February 13, 1903. Title to site vested in City July 7, 1903. Building erected and opened to the public June 3, 1905.

PARCEL "A."

Grantor, Mary S. Croxson.
Grantee, The City of New York.
Consideration, \$15,000.
Deed dated March 16, 1903.
Recorded in the Kings County Register's office May 6, 1903. Liber 25 of Conveyances, page 260.
Dimensions as per diagram.
Northeast corner of Clinton and Union streets.

PARCEL "B."

Grantor, Ethel C. Palmer et al.
Grantee, The City of New York.
Consideration, \$10,000.
Deed dated June 24, 1903.
Recorded in the Kings County Register's office July 8, 1903. Liber 26 of Conveyances, page 1.
Dimensions as per diagram.
Additional lot on Clinton street.

Cost of site..... \$25,000 00
Cost of building and equipment..... 81,293 37

Total cost of site, building and equipment..... \$106,293 37

DIAGRAM OF SITE, CARROLL PARK BRANCH.



SEC 2-BLOCK 338-LOT 33



CARROLL PARK BRANCH.
Union and Clinton Streets, Borough of Brooklyn.

COST OF SITE, BUILDING AND EQUIPMENT, SOUTH BRANCH, AND HOW PROPERTY WAS ACQUIRED.

The site for the South Branch, shown in the outline diagram below, was acquired by purchase.

Premises approved as a site for building erected under the Carnegie gift by resolution of the Board of Estimate and Apportionment February 13, 1903. Title to site vested in City March 18, 1903. Building erected and opened to the public December 9, 1905.

Grantors, Emil Biele and wife.
Grantee, The City of New York.
Consideration, \$9,000.

Deed dated March 14, 1903.
Recorded in the Kings County Register's office March 18, 1903. Liber 28 of Conveyances, page 496.

Dimensions as per diagram.
Southwest corner of Fourth avenue and Fifty-first street.

Cost of site..... \$0,000 00
Cost of building and equipment..... 88,477 75

Total cost of site, building and equipment..... \$88,477 75

DIAGRAM OF SITE, SOUTH BRANCH.



SEC 3-BLOCK 798-LOT 34



SOUTH BRANCH.

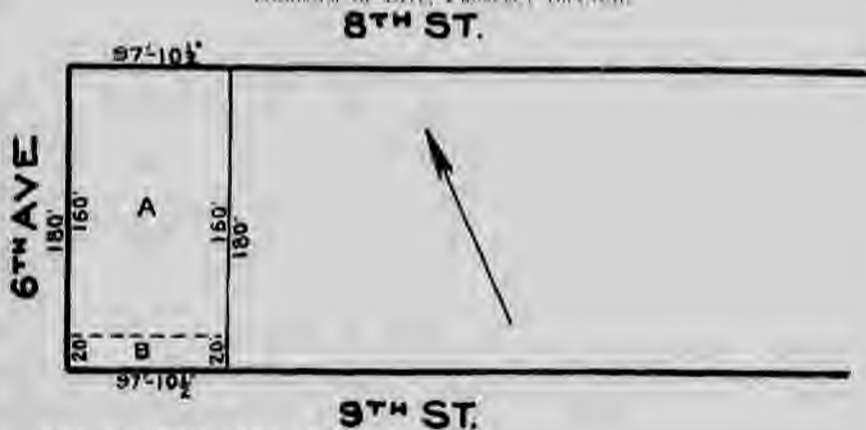
Southwest Corner of Fourth Avenue and Fifty-first Street, Borough of Brooklyn.

COST OF SITE, BUILDING AND EQUIPMENT, PROSPECT BRANCH, AND HOW SITE WAS ACQUIRED.

The site for the Prospect Branch, shown in the outline diagram below, was acquired by purchase in two parcels.
Premises approved as a site for building erected under the Carnegie gift by resolution of the Board of Estimate and Apportionment July 15, 1904. Title to site vested in City October 3, 1904. Building erected and opened to the public July 30, 1906.

PARCEL "A."	PARCEL "B."
Grantor, James C. Atwater. Grantee, The City of New York. Consideration, \$30,000. Deed dated September 1, 1904. Recorded in the Kings County Register's office September 28, 1904. Liber 49 of Conveyances, page 284. Dimensions as per diagram. East side of Sixth Avenue, between Eighth and Ninth streets.	Grantor, Annie Fey. Grantee, The City of New York. Consideration, \$5,000. Deed dated September 28, 1904. Recorded in the Kings County Register's office October 3, 1904. Liber 49 of Conveyances, page 328. Dimensions as per diagram. East side of Sixth Avenue, between Eighth and Ninth streets.
Cost of site.....	\$35,000 00
Cost of building and equipment.....	91,678 60
Total cost of site, building and equipment.....	\$126,678 60

DIAGRAM OF SITE, PROSPECT BRANCH.



SEC 4-BLOCK 1008-LOT 1



PROSPECT BRANCH.

East Side of Sixth Avenue, Between Eighth and Ninth Streets, Borough of Brooklyn.

COST OF SITE, BUILDING AND EQUIPMENT, MACON BRANCH, AND HOW PROPERTY WAS ACQUIRED.

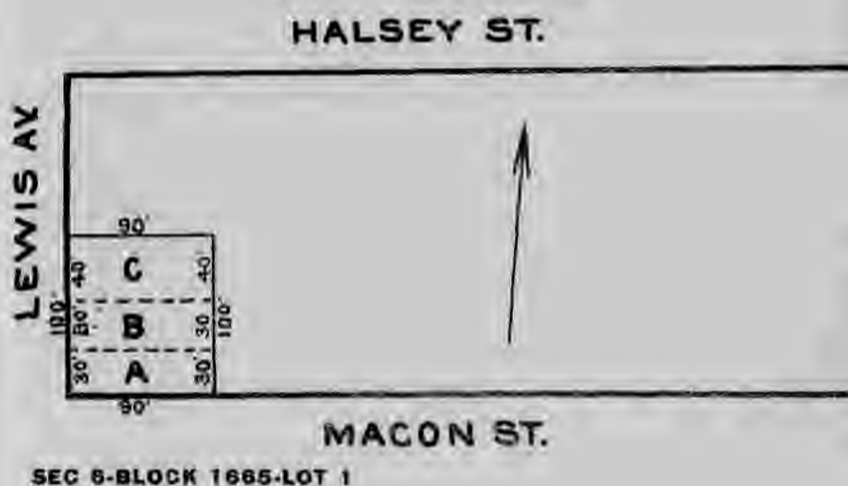
The site for the Macon Branch, shown in outline diagram below, was acquired by purchase in three parcels.

Premises approved as a site for building erected under the Carnegie gift by resolution of the Board of Estimate and Apportionment July 15, 1904. Title to site vested in City February 17, 1905. Building erected and opened to public July 15, 1907.

PARCEL "A."	PARCEL "B."	PARCEL "C."
Grantors, Frederic C. Scofield and wife. Grantee, The City of New York. Consideration, \$9,250. Deed dated January 30, 1905. Recorded in the Kings County Register's office, February 18, 1905. Liber 82 of Conveyances, page 233. Dimensions as per diagram.	Grantors, Albert H. Coyle and wife. Grantee, The City of New York. Consideration, \$6,750. Deed dated February 16, 1905. Recorded in the Kings County Register's office, February 18, 1905. Liber 82 of Conveyances, page 234. Dimensions as per diagram.	Grantors, Wilfred Burr and wife. Grantee, The City of New York. Consideration, \$6,000. Deed dated February 16, 1905. Recorded in the Kings County Register's office, February 18, 1905. Liber 82 of Conveyances, page 236.

Northeast corner of Lewis Avenue and Macon Street.	
Cost of site.....	\$22,000 00
Cost of building and equipment.....	71,481 73
Total cost of site, building and equipment.....	\$93,481 73

DIAGRAM OF SITE, MACON BRANCH.



SEC 6-BLOCK 1665-LOT 1



MACON BRANCH.

Lewis Avenue and Macon Street, Borough of Brooklyn.

COST OF SITE, BUILDING AND EQUIPMENT, BEDFORD BRANCH, AND HOW PROPERTY WAS ACQUIRED.

The site for the Bedford Branch, shown in outline diagram below, was acquired by purchase.

Premises approved as a site for building erected under the Carnegie gift by resolution of the Board of Estimate and Apportionment July 8, 1902. Title to site vested in City July 21, 1902. Building erected and opened to the public February 4, 1905.

Grantors, Aaron Levy and wife. Grantee, The City of New York. Consideration, \$24,000. Deed dated July 14, 1902. Recorded in the Kings County Register's office July 20, 1902. Liber 23 of Conveyances, page 351. Dimensions as per diagram. Franklin Avenue, opposite Hancock Street.	
Cost of site.....	\$24,000 00
Cost of building and equipment.....	97,662 29
Total cost of site, building and equipment.....	\$121,662 29

DIAGRAM OF SITE, BEDFORD BRANCH.



Bedford Branch.

Franklin Avenue, opposite Hancock Street, Borough of Brooklyn.

COST OF SITE, BUILDING AND EQUIPMENT, WILLIAMSBURG BRANCH, AND HOW PROPERTY WAS ACQUIRED.

The site for the Williamsburg Branch, shown in detail in outline diagram below, was acquired by condemnation proceedings confirmed June 25, 1904.

Premises approved as a site for building erected under the Carnegie gift by resolution of the Board of Estimate and Apportionment July 18, 1902. Title to site vested in City August 20, 1903. Building erected and opened to the public January 28, 1905.

Awards	\$86,041 00
Costs	1,520 13
Total cost	\$84,461 13

Dimensions as per diagram.

Block bounded by Division Avenue, Rodney street and Marcy Avenue.

Cost of site	\$84,461 13
Cost of building and equipment	115,389 01

Total cost of site, building and equipment

DIAGRAM OF SITE, WILLIAMSBURG BRANCH.



SEC 8-BLOCK 2189-LOT 1



WILLIAMSBURG BRANCH.

Marcy Avenue, Rodney Street and Division Avenue, Borough of Brooklyn.

COST OF SITE, BUILDING AND EQUIPMENT OF GREENPOINT BRANCH, AND HOW PROPERTY WAS ACQUIRED.

The site for the Greenpoint Branch, shown in detail in outline diagram below, was acquired by both purchase and by condemnation. Parcels "A," "B," "C," "D," "E," "F," "G," by purchase and "H" by condemnation proceedings confirmed by Supreme Court April 3, 1904.

Premises approved as a site for building erected under the Carnegie gift by resolution of the Board of Estimate and Apportionment January 16, 1903. Title to site vested in City May 21, 1903. Building erected and opened to the public April 7, 1906.

PARCEL "A"	PARCEL "B"
Grantee, Anton Grand and wife. Grantor, The City of New York. Consideration, \$6,250. Deed dated May 11, 1903. Recorded in the Kings County Register's office May 27, 1903. Liber 18 of Conveyances, page 489.	Grantee, Jacob Thiel and wife. Grantor, The City of New York. Consideration, \$4,800. Deed dated December 22, 1902. Recorded in the Kings County Register's office January 24, 1903. Liber 18 of Conveyances, page 302.
PARCEL "C"	PARCEL "D"
Grantee, Joseph C. Dick. Grantor, The City of New York. Consideration, \$4,000. Deed dated December 22, 1902. Recorded in the Kings County Register's office January 24, 1903. Liber 18 of Conveyances, page 392.	Grantee, John R. Sergeant. Grantor, The City of New York. Consideration, \$4,850. Deed dated December 27, 1902. Recorded in the Kings County Register's office January 24, 1903. Liber 18 of Conveyances, page 304.
PARCEL "E"	PARCEL "F"
Grantee, John C. Schneck et al. Grantor, The City of New York. Consideration, \$4,500. Deed dated December 22, 1902. Recorded in the Kings County Register's office January 24, 1903. Liber 18 of Conveyances, page 394.	Grantee, Adrian Menck and wife. Grantor, The City of New York. Consideration, \$4,750. Deed dated December 22, 1902. Recorded in the Kings County Register's office January 24, 1903. Liber 18 of Conveyances, page 395.
PARCEL "G"	PARCEL "H"
Grantee, Victor Lindquist and wife. Grantor, The City of New York. Consideration, \$4,650. Deed dated December 22, 1902. Recorded in the Kings County Register's office January 24, 1903. Liber 18 of Conveyances, page 396.	Acquired in condemnation proceedings. Awards
	Costs
	Total cost
	Date of vesting of title, May 21, 1903.

Dimensions as per diagram.

Northeast corner of Leonard street and Norman Avenue.

Cost of site	\$91,023 80
Cost of building and equipment	95,877 89

Total cost of site, building and equipment

DIAGRAM OF SITE, GREENPOINT BRANCH.



SEC 9-BLOCK 2621-LOT 32



GREENPOINT BRANCH.

Northeast Corner of Leonard Street and Norman Avenue, Borough of Brooklyn.

COST OF SITE, BUSHWICK BRANCH, AND HOW PROPERTY WAS ACQUIRED.

The site for the Bushwick Branch, shown in outline diagram below, was acquired by purchase.

Premises approved as a site for building erected under the Carnegie gift by resolution of the Board of Estimate and Apportionment July 6, 1906. Title to site vested in City July 31, 1906. Building under construction.

Grantor, Realty Associates.

Grantee, The City of New York.

Consideration, \$27,500.

Deed dated July 31, 1906.

Recorded in the Kings County Register's office August 1, 1906. Liber 32 of Conveyances, page 514.

Dimensions as per diagram.

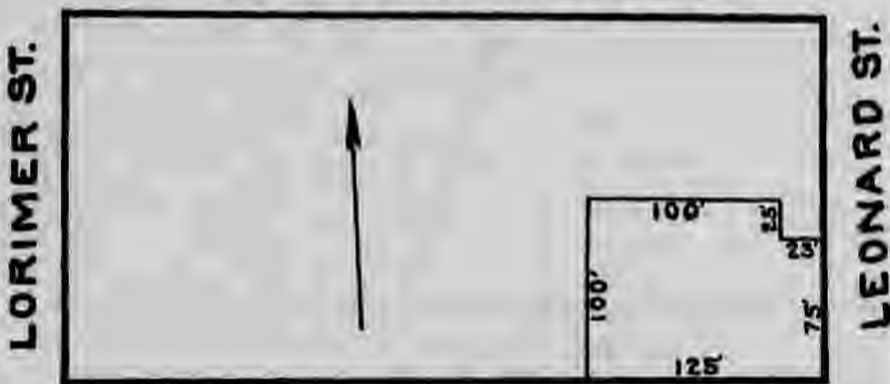
Northwest corner of Leonard and Devoe streets.

Cost of site..... \$27,500 00

Building under construction.

DIAGRAM OF SITE, BUSHWICK BRANCH.

METROPOLITAN AVE.



DEVOE ST.

SEC 9-BLOCK 2762-LOTS 21, 22, 23, 24, 25



BUSHWICK BRANCH.

Leonard and Devoe Streets, Borough of Brooklyn.

COST OF SITE, BUILDING AND EQUIPMENT, DE KALB BRANCH, AND HOW PROPERTY WAS ACQUIRED.

The site for the DeKalb Branch, shown in the outline diagram below, was acquired by purchase.

Premises approved as a site for building erected under the Carnegie gift by resolution of the Board of Estimate and Apportionment October 29, 1902. Title to site vested in City December 2, 1902. Building erected and opened to the public February 11, 1905.

Grantors, David C. Porter et al.

Grantee, The City of New York.

Consideration, \$28,000.

Deed dated December 1, 1902.

Recorded in the Kings County Register's office December 3, 1902. Liber 36 of Conveyances, page 83.

Dimensions as per diagram.

Southeast corner of Bushwick and DeKalb avenues.

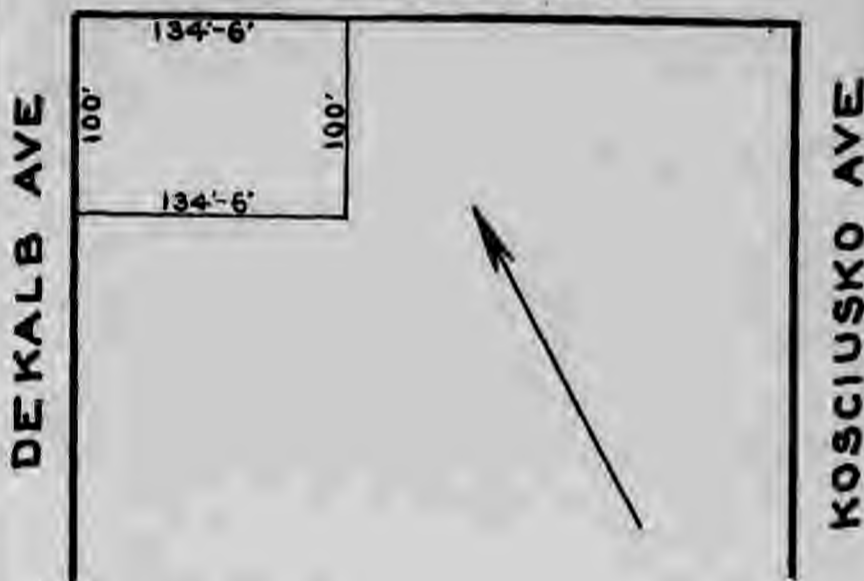
Cost of site..... \$28,000 00

Cost of building and equipment..... 92,037 79

Total cost of site, building and equipment..... \$120,037 79

DIAGRAM OF SITE, DEKALB BRANCH.

BUSHWICK AVE



SEC 11-BLOCK 3241-LOT 18



DEKALB BRANCH.

DeKalb Avenue, Corner of Bushwick Avenue, Borough of Brooklyn.

COST OF SITE, BUILDING AND EQUIPMENT, EAST BRANCH, AND HOW PROPERTY WAS ACQUIRED.

The site for the East Branch, shown in the outline diagram below, was acquired by condemnation proceedings confirmed by the Supreme Court July 31, 1905.

Premises approved as a site for building erected under the Carnegie gift by resolution of the Board of Estimate and Apportionment July 15, 1904. Title to site vested in City March 16, 1905. Building erected and opened to the public November 7, 1906.

Awards, \$18,600.

Costs, \$740 10.

Total cost, \$19,340 10.

Dimensions as per diagram.

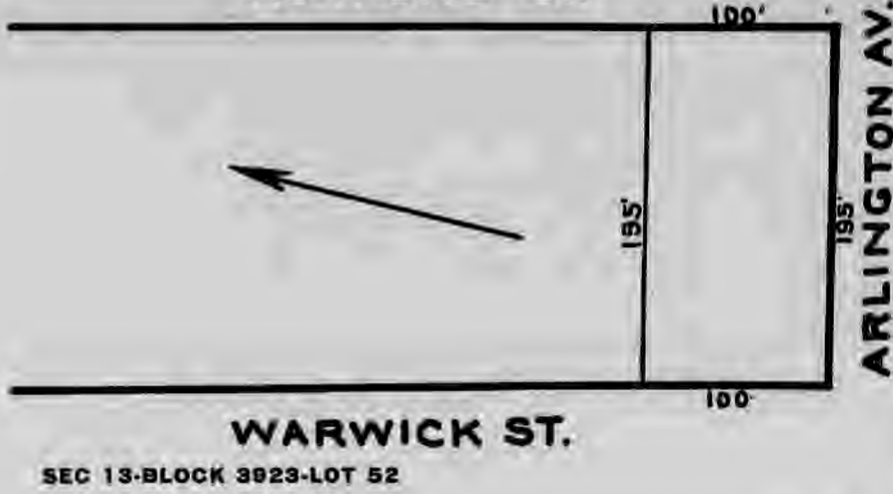
North side of Arlington avenue, between Warwick and Ashford streets.

Cost of site..... \$19,340 10

Cost of building and equipment..... 80,826 83

Total cost of site, building and equipment..... \$100,166 93

DIAGRAM OF SITE, EAST BRANCH.
ASHFORD ST.



WARWICK ST.

SEC 13-BLOCK 3923-LOT 52



EAST BRANCH.

Arlington Avenue, Between Warwick and Ashford Streets, Borough of Brooklyn.

COST OF SITE, BUILDING AND EQUIPMENT, FLATBUSH BRANCH, AND HOW PROPERTY WAS ACQUIRED.

The site for the Flatbush Branch, shown in outline diagram below, was acquired by purchase in two parcels.

Dimensions approved as a site for building erected under the Carnegie gift by resolution of the Board of Estimate and Apportionment December 18, 1903. Title to site vested in City March 19, 1904. Building erected and opened to the public October 7, 1905.

PARCEL "A."

Grantor, William Brown.
Grantee, The City of New York.
Consideration, \$1.
Deed dated March 1, 1904.
Recorded in the Kings County Register's office March 19, 1904. Liber 34 of Conveyances, page 30.
Dimensions as per diagram.

PARCEL "B."

Grantor, William Brown.
Grantee, The City of New York.
Consideration, \$16,000.
Deed dated March 1, 1904.
Recorded in the Kings County Register's office March 19, 1904. Liber 34 of Conveyances, page 31.
Dimensions as per diagram.

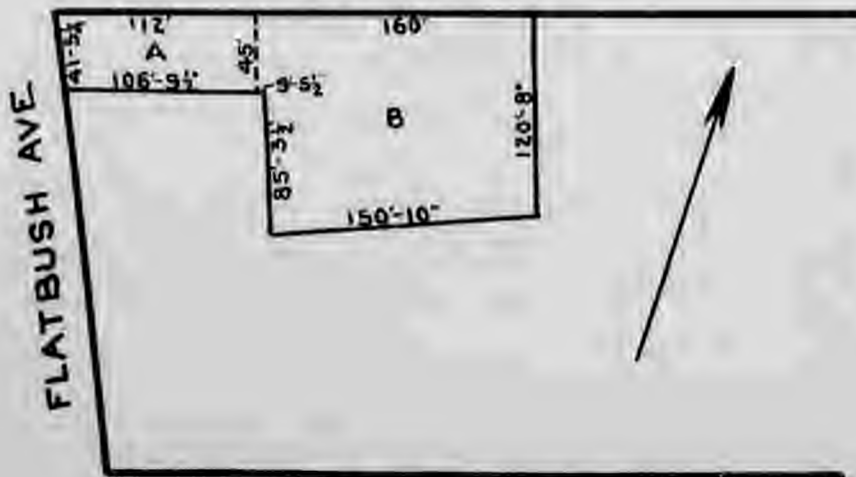
Streets, southeast corner Flatbush avenue and Linden boulevard.

Cost of site.....	\$16,001 00
Cost of building and equipment.....	70,115 88

Total cost of site, building and equipment..... \$86,116 88

DIAGRAM OF SITE, FLATBUSH BRANCH.

LINDEN AVE.



MARTENSE ST

SEC 16-BLOCK 5088-LOT 13



FLATBUSH BRANCH.
Flatbush Avenue and Linden Boulevard, Borough of Brooklyn.

COST OF SITE, BUILDING AND EQUIPMENT, FORT HAMILTON BRANCH, AND HOW PROPERTY WAS ACQUIRED.

The site for the Fort Hamilton Branch, shown in outline diagram below, was acquired in condemnation proceedings confirmed by the Supreme Court March 26, 1906.

Premises approved as a site for building erected under the Carnegie gift by resolution of the Board of Estimate and Apportionment July 15, 1904. Title to site vested April 20, 1905. Building erected and opened to the public October 16, 1907. Occupied by the Fort Hamilton Branch.

Awards, \$13,000.	
Costs, \$267.20.	
Total cost, \$13,267.20.	
Dimensions as per diagram.	
Street, northwest corner of Fourth Avenue and Ninety-fifth Street.	
Cost of site.....	\$13,567 20
Cost of building and equipment.....	31,970 41

Total cost of site, building and equipments..... \$45,537 61

DIAGRAM OF SITE, FORT HAMILTON BRANCH.

94TH ST.



95TH ST.

SEC 18-BLOCK 6114-LOT 37

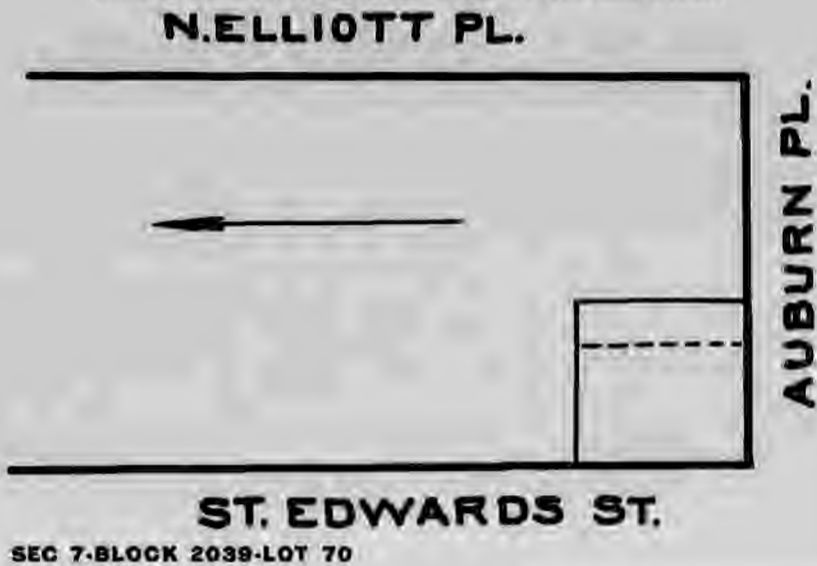


FORT HAMILTON BRANCH.
Fourth Avenue and Ninety-fifth Street, Borough of Brooklyn.

SITE, AUBURN PLACE, CORNER ST. EDWARDS STREET, AND HOW PROPERTY WAS ACQUIRED.

The site shown in outline diagram below was acquired by condemnation proceedings, the report of which has not been made, and the proceeding is still pending. Premises approved as a site for building erected under the Carnegie gift by resolution of the Board of Estimate and Apportionment July 6, 1906. Title to site vested in City January 28, 1907. Building under construction. Street, northwest corner of St. Edwards street and Auburn place.

DIAGRAM OF SITE, AUBURN PLACE AND ST. EDWARDS STREET.



BRANCH, AUBURN PLACE, CORNER ST. EDWARDS STREET.
Auburn Place, Corner of St. Edwards Street, Borough of Brooklyn.

COST OF SITE, BUILDING AND EQUIPMENT, PACIFIC STREET BRANCH, AND HOW PROPERTY WAS ACQUIRED.

The site for the Pacific Street Branch, shown in detail in outline diagram below, was acquired by purchase in four parcels. Premises approved as a site for building erected under the Carnegie gift by resolution of the Board of Estimate and Apportionment March 27, 1903. Title to site vested in City July 19, 1903. Building erected and opened to the public October 8, 1904.

PARCEL "A."
Grantor, Matilda Walling.
Grantee, The City of New York.
Consideration, \$18,000.
Deed dated March 2, 1903.
Recorded in the Kings County Register's office March 4, 1903. Liber 39 of Conveyances, page 500.

PARCEL "C."
Grantor, Emma Roberts.
Grantee, The City of New York.
Consideration, \$5,250.
Deed dated February 28, 1903.
Recorded in the Kings County Register's office March 5, 1903. Liber 39 of Conveyances, page 537.

PARCEL "B."
Grantor, Georgiana Keep.
Grantee, The City of New York.
Consideration, \$6,000.
Deed dated April 27, 1903.
Recorded in the Kings County Register's office July 20, 1903. Liber 42 of Conveyances, page 81.

PARCEL "D."
Grantor, Carrie F. Lyons.
Grantee, The City of New York.
Consideration, \$4,750.
Deed dated March 2, 1903.
Recorded in the Kings County Register's office March 4, 1903. Liber 39 of Conveyances, page 501.

Dimensions as per diagram.

Cost of site.....	\$34,000 00
Cost of building and equipment.....	98,683 27
Total cost of site, building and equipment.....	\$132,683 27

DIAGRAM OF SITE, PACIFIC STREET BRANCH.



PACIFIC STREET BRANCH.
Pacific Street, Corner of Fourth Avenue, Borough of Brooklyn.

COST OF SITE, BUILDING AND EQUIPMENT OF ASTORIA BRANCH, AND HOW PROPERTY WAS ACQUIRED.

The site for the Astoria Branch shown on the outline diagram below was acquired by purchase January 7, 1903.

Premises approved as a site for building erected under the Carnegie gift by resolution of the Board of Estimate and Apportionment November 7, 1902. Title to site vested in City January 20, 1903. Building erected and opened to the public November 19, 1904.

Grantor, Henrietta Stivers.
Grantee, The City of New York.
Consideration, \$11,000.
Deed dated January 7, 1903.

Recorded in Queens County Register's office January 22, 1903. Liber 1295 of Conveyances, page 115.

Dimensions as per diagram.

Cost of site.....	\$11,000 00
Cost of building and equipment.....	36,208 09
Total cost of site, building and equipment.....	\$47,208 09

DIAGRAM OF SITE, ASTORIA BRANCH.



WARD 1-BLOCK 54-LOT 30-VOL 11



ASTORIA BRANCH.

Main and Woolsey Streets, Long Island City, Borough of Queens.



ELMHURST BRANCH.

Broadway and Cook Avenue, Elmhurst, Borough of Queens.

COST OF SITE, BUILDING AND EQUIPMENT OF ELMHURST BRANCH, AND HOW PROPERTY WAS ACQUIRED

The site for the Elmhurst Branch shown on the outline diagram below was acquired by purchase on November 16, 1903.

Premises approved as a site for building erected under the Carnegie gift by resolution of the Board of Estimate and Apportionment July 29, 1903. Title to site vested in City February 1, 1904. Building erected and opened to the public March 31, 1906.

PARCEL "A."

Grantor, Elizabeth P. Furman.
Grantee, The City of New York.
Consideration, \$8,000.
Deed dated November 16, 1903.
Recorded in the Queens County Register's office February 6, 1904. Liber 1323 of Conveyances, page 324.
Dimensions as per diagram.

PARCEL "B."

Grantors, John A. Backus et al., executors of Henry Skelton.
Grantee, The City of New York.
Consideration, \$2,000.
Deed dated November 16, 1903.
Recorded in the Queens County Register's office February 5, 1904. Liber 1323 of Conveyances, page 322.
Dimensions as per diagram.

Cost of site	\$10,000 00
Cost of building and equipment	36,246 75

Total cost of site, building and equipment \$46,246 75

DIAGRAM OF SITE, ELMHURST BRANCH.



WARD 2-BLOCK 12-LOT 68-VOL 9

COST OF SITE, BUILDING AND EQUIPMENT, POPPENHAUSEN BRANCH, AND HOW PROPERTY WAS ACQUIRED.

The site for the College Point Branch, shown in the outline diagram below, seems to have been acquired by gift, the deed of which does not appear to have been recorded.

The following resolution appears in the minutes of the Board of Estimate and Apportionment (Volume I, Part D, meeting of May 23, 1902, page 1946):

The President of the Borough of Queens offered the following:

"Resolved, That, as an expression of appreciation, the Board of Estimate and Apportionment extends to the citizens of the former Village of College Point, now a part of the Third Ward of the Borough of Queens, a vote of thanks for their generosity in donating to The City of New York the property, 100 feet by 100 feet, located on the northwest corner of First Avenue and Thirteenth Street, as a site for a Carnegie Library."

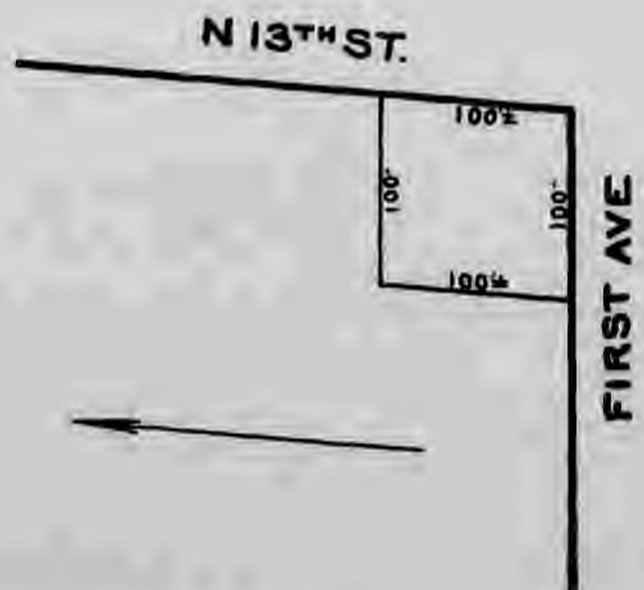
Which was adopted in the affirmative by the full Board.

Premises approved as a site for building erected under the Carnegie gift by resolution of the Board of Estimate and Apportionment May 23, 1902. Title to site vested in City July 2, 1902. Building erected and opened to the public October 5, 1904.

Cost of site	\$1 00
Cost of building and equipment	\$30,114 30

Total cost of site, building and equipment \$30,115 30

DIAGRAM OF SITE, POPPENHAUSEN BRANCH.



WARD 3-BLOCK 32-LOT 68



POPENHAUSEN BRANCH.

North Thirteenth Street and First Avenue, College Point, Borough of Queens.

COST OF SITE, BUILDING AND EQUIPMENT, FLUSHING BRANCH, AND HOW PROPERTY WAS ACQUIRED.

The site for the Flushing Branch shown on the outline diagram below was acquired by purchase and gift. Parcel "A" was transferred by the Flushing Library Association on December 31, 1903. Parcels "B" and "C" were acquired on September 23, 1903, and December 23, 1903, respectively.

Premises approved as a site for building under the Carnegie gift by resolution of the Board of Estimate and Apportionment July 29, 1903. Title vested in City January 4, 1904. Building erected and opened to the public December 17, 1906.

PARCEL "A."	PARCEL "B."	PARCEL "C."
Grantor, Flushing Library Association.	Grantors, Charles P. Britton and R. H. Fiero.	Grantors, Julia J. Pitkin et al.
Grantee, The City of New York.	Grantee, The City of New York.	Grantee, The City of New York.
Consideration, \$1.00.	Consideration, \$8,500.	Consideration, \$4,500.
Deed dated December 31, 1903.	Deed dated September 23, 1903.	Deed dated December 23, 1903.
Recorded in the Queens County Register's office January 9, 1904. Liber 1321 of Conveyances, page 397.	Recorded in the Queens County Register's office December 23, 1903. Liber 1313 of Conveyances, page 402.	Recorded in the Queens County Register's office December, 1903. Liber 1320 of Conveyances, page 390.
Dimensions as per diagram.	Dimensions as per diagram.	Dimensions as per diagram.
Cost of site (part donated).....		\$12,000 00
Cost of building and equipment.....		37,980 81
Total cost of site, building and equipment.....		\$49,980 81



FLUSHING BRANCH.

Jamaica and Jaggar Avenues, Flushing, Borough of Queens.



WARD 3-BLOCK 65-LOT 11

COST OF SITE, BUILDING AND EQUIPMENT, RICHMOND HILL BRANCH, AND HOW PROPERTY WAS ACQUIRED.

The site for the Richmond Hill Branch shown on the outline diagram below was acquired by purchase.

Premises approved as a site for building erected under the Carnegie gift by resolution of the Board of Estimate and Apportionment December 18, 1903. Title to site vested in City May 13, 1904. Building erected and opened to the public July 1, 1905. Grantors, William Man and Alrick H. Man.

Grantee, The City of New York.

Consideration, \$12,000.

Deed dated April 7, 1904.

Recorded in the Queens County Register's office, May 14, 1904. Liber 1331 of Conveyances, page 300.

Dimensions as per diagram.

Cost of site.....	\$12,000 00
Cost of building and equipment.....	32,659 30

Total cost of site, building and equipment..... \$44,659 30



WARD 4-BLOCK 14-LOT 21



RICHMOND HILL BRANCH.

Hillside and Lefferts Avenues and Long Island Railroad, Richmond Hill, Borough of Queens.

COST OF SITE, BUILDING AND EQUIPMENT OF FAR ROCKAWAY BRANCH, AND HOW PROPERTY WAS ACQUIRED.

The site for the Far Rockaway Branch was property of The City of New York, the use of which for library purposes was approved by the Board of Estimate and Apportionment by resolution adopted December 5, 1902. Approved by the Commissioners of the Sinking Fund December 17, 1902.

Premises approved as a site for building erected under the Carnegie gift by resolution of the Board of Estimate and Apportionment December 5, 1902. Property turned over December 17, 1902. Building erected and opened to the public August 18, 1904. Grantor, Board of Education, Free School District No. 18, Town of Hempstead. Grantee, the Village of Far Rockaway.

Consideration, \$18,000.

Date of Conveyance, March 29, 1897.

Liber 1163, page 29.

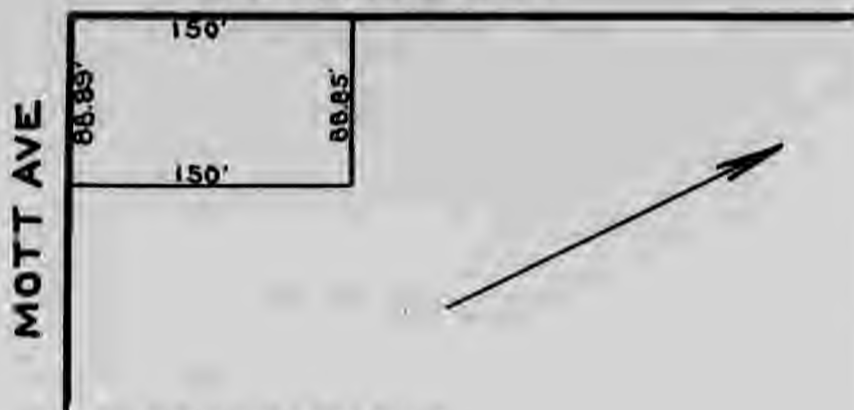
The portion assigned to the Far Rockaway Branch is about one-half of the land conveyed by above deed, the remainder being assigned to the Fire Department and a site upon which a Municipal Court is located.

Cost of site (apportioned).....	\$9,000 00
Cost of building and equipment.....	29,552 96

Total cost of site, building and equipment..... \$38,552 96

DIAGRAM OF SITE, FAR ROCKAWAY BRANCH.

CENTRAL AVE



WARD 5-BLOCK 18-LOT 50-VOL 3



FAR ROCKAWAY BRANCH.

Central and Mott Avenues, Far Rockaway, Borough of Queens.

COST OF SITE, BUILDING AND EQUIPMENT, ST. GEORGE BRANCH, RICHMOND, AND HOW PROPERTY WAS ACQUIRED.

Premises approved as a site for building erected under the Carnegie gift by resolution of the Board of Estimate and Apportionment May 27, 1904. Title to site vested in City September 14, 1905. Building erected and opened to the public June 26, 1907.

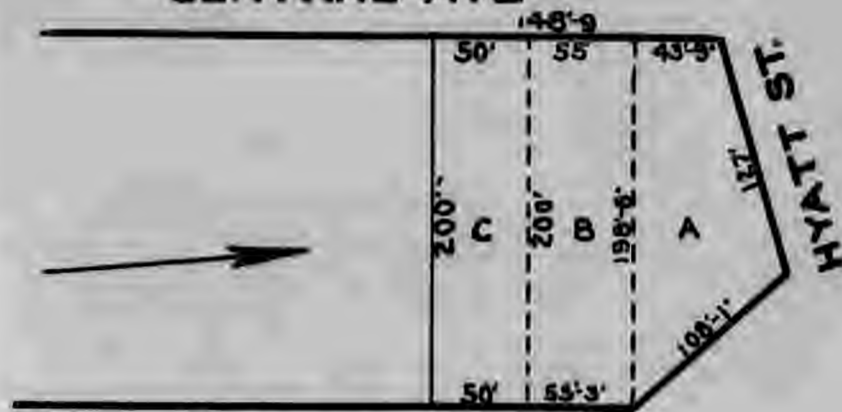
The site shown on outline diagram below was acquired by both condemnation and purchase, Parcels "A" and "B" by condemnation and Parcel "C" by purchase.

PARCELS "A" AND "B."		PARCEL "C."	
Acquired in condemnation proceedings.			
Awards	\$8,030 66	Grantor, Katherine L. Smith, executrix of Charles Jenkins.	
Costs	597 09	Grantee, The City of New York.	
		Consideration, \$7,955.43.	
		Deed dated December 11, 1905.	
		Recorded in the Richmond County Register's office December 13, 1905. Liber 311 of Conveyances, page 454.	
		Dimensions as per diagram.	
Total cost.....	<u>\$8,527 75</u>		
Date of vesting of title, September 14, 1905.			
Dimensions as per diagram.			
Cost of site.....	\$16,493 18		
Cost of building and equipment.....	71,486 32		

Total cost of site, building and equipment..... \$87,979 50

DIAGRAM OF SITE, ST. GEORGE BRANCH.

CENTRAL AVE



STUYVESANT PL.

WARD 1-BLOCK 3-LOTS 89, 71-VOL 1-PLOT 1



St. GEORGE BRANCH.

Central Avenue, Hyatt Street and Stuyvesant Place, St. George, Borough of Richmond.

COST OF SITE, EQUIPMENT AND IMPROVEMENT OF STAPLETON BRANCH, AND HOW SITE WAS ACQUIRED.

The site for the Stapleton Branch was acquired by condemnation proceedings, confirmed June 15, 1905.

Premises approved as a site for building erected under the Carnegie gift by resolution of the Board of Estimate and Apportionment May 27, 1904. Title to site vested in City June 21, 1905. Building erected and opened to the public June 17, 1907. Cost of building and equipment, \$39,894.42.

Awards	\$15,750 00
Costs	808 68

Total cost

Date of vesting of title, June 21, 1905.

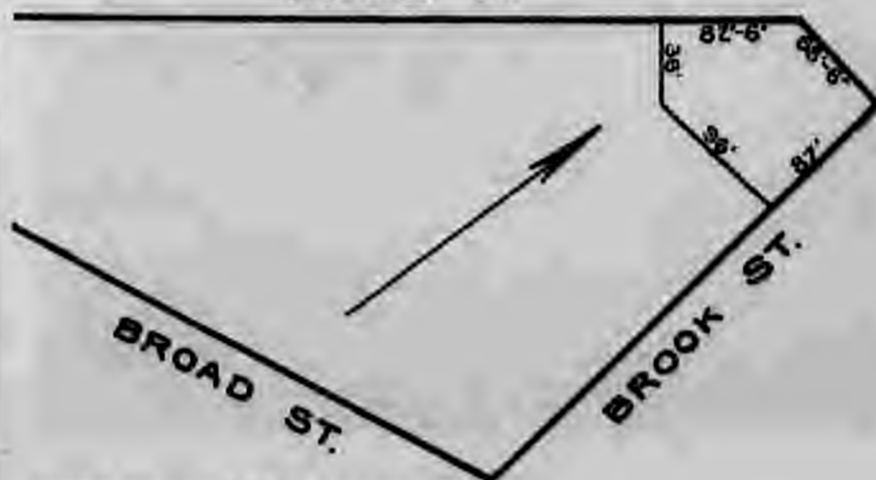
Dimensions as per diagram.

Cost of site.....	\$16,558 68
Cost of building and equipment.....	39,894 42

Total cost of site, building and equipment..... \$56,453 10

DIAGRAM OF SITE, STAPLETON BRANCH.

CANAL ST.



WARD 2-BLOCK 4-LOT 898-VOL 1



STAPLETON BRANCH.

Brook and Canal Streets, Stapleton, Borough of Richmond.

COST OF SITE, EQUIPMENT AND IMPROVEMENT OF TOTTEVILLE BRANCH, AND HOW SITE WAS ACQUIRED.

The site for the Totteville Branch, Amboy road and Prospect avenue, shown in the outline diagram below, was acquired by purchase, distinguished as "A" and "B."

Premises approved as a site for building erected under the Carnegie gift by resolution of the Board of Estimate and Apportionment July 28, 1902. Title to site vested in City October 7, 1902. Building erected and opened to the public November 26, 1904.

PARCEL "A."	PARCEL "B."
Grantors, William Ziegler and wife.	Grantors, John Veen and wife.
Grantee, The City of New York.	Grantee, The City of New York.
Consideration, \$1.	Consideration, \$600.
Deed dated August 6, 1902.	Deed dated September 25, 1902.
Recorded in the Richmond County Register's office October 7, 1902. Liber 293 of Conveyances, page 216.	Recorded in the Richmond County Register's office October 8, 1902. Liber 293 of Conveyances, page 237.
Dimensions as per diagram.	Dimensions as per diagram.

Cost of site.....	\$601 00
Cost of building and equipment.....	27,319 56

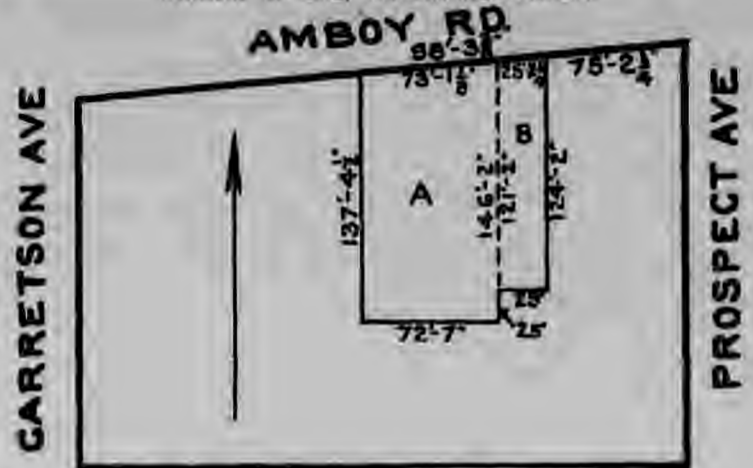
Total cost of site, building and equipment..... \$27,920 56



TOTTEVILLE BRANCH.

Amboy Road, near Prospect Avenue, Totteville, Borough of Richmond.

DIAGRAM OF SITE, TOTTEVILLE BRANCH.



SUMMIT ST.

WARD 5-BLOCK 13-LOTS 485, 486, 487 & 488-VOL 1-ZIEGLER PLOT

COST OF SITE, BUILDING AND EQUIPMENT, PORT RICHMOND BRANCH, AND HOW PROPERTY WAS ACQUIRED.

The site for the Port Richmond Branch, Heberton avenue and Bennett street, shown on the outline diagram below, was acquired by purchase.

Premises approved as a site for building erected under the Carnegie gift by resolution of the Board of Estimate and Apportionment July 28, 1902. Title to site vested in City October 20, 1902. Building erected and opened to the public, March 18, 1905.

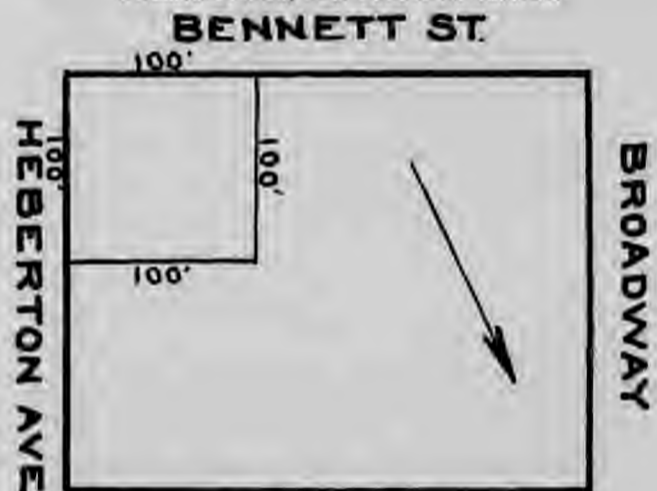
Grantor, Jose P. J. Xiques.
Grantee, The City of New York.
Consideration, \$5,000.
Deed dated September 30, 1902.

Recorded in the Richmond County Register's office October 21, 1902. Liber 293 of Conveyances, page 320.

Dimensions as per diagram.....	
Cost of site.....	\$5,000 00
Cost of building and equipment.....	25,561 26

Total cost of site, building and equipment..... \$30,561 26

DIAGRAM OF SITE, PORT RICHMOND BRANCH.



ANN ST.

WARD 3-BLOCK 8-LOT 223-VOL 1



PORT RICHMOND BRANCH.

Heberton Avenue and Bennett Street, Borough of Richmond.

COST OF SITE NOS. 9 AND 11 WEST ONE HUNDRED AND TWENTY-FOURTH STREET, AND HOW SITE WAS ACQUIRED.

The site for the Harlem Branch, shown on the outline diagram below, was acquired by purchase.

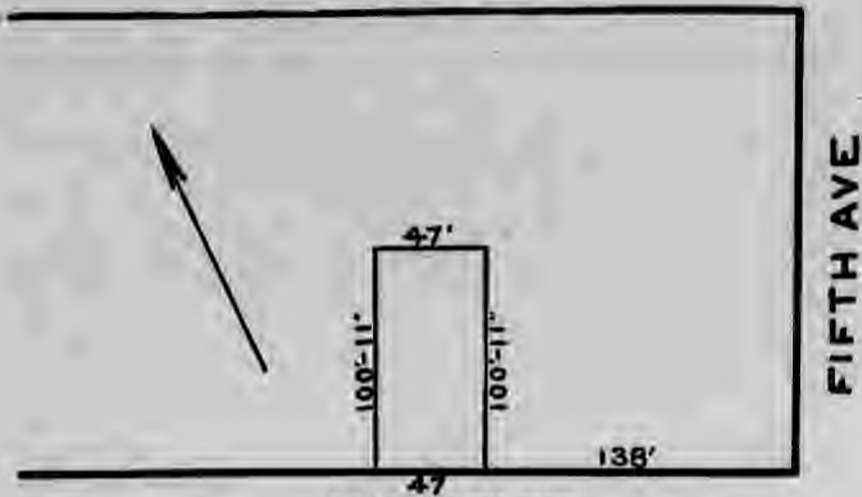
Premises approved as a site for building erected under the Carnegie gift by resolution of the Board of Estimate and Apportionment July 6, 1906. Title to site vested in City August 31, 1906. Building under process of construction.

Grantor, William A. Martin.
Grantee, The City of New York.
Consideration, \$60,000.
Deed dated July 27, 1906.
Recorded in the New York Register's office August 31, 1906. Liber 123 of Conveyances, page 493.
Dimensions as per diagram.
Street, Nos. 9 and 11 West One Hundred and Twenty-fourth street.
Cost of site \$60,000 00

Building under construction.

DIAGRAM OF SITE NOS. 9 AND 11 WEST ONE HUNDRED AND TWENTY-FOURTH STREET.

W 125TH ST.



SEC 8-BLOCK 1722-LOT 30

COST OF SITE, WILLIAM SEWARD PARK BRANCH, AND HOW PROPERTY WAS ACQUIRED.

The site for the William Seward Park Branch, shown on the outline diagram below, was acquired by purchase.

Premises approved as a site for building erected under the Carnegie gift by resolution of the Board of Estimate and Apportionment July 6, 1906. Title to site vested in City March 25, 1908. Building under process of erection.

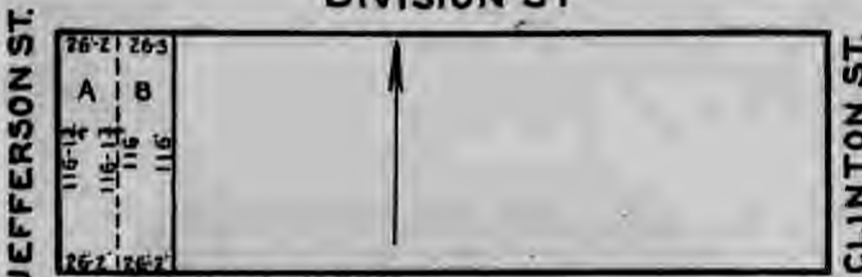
<p>PARCEL "A." Grantor, Morris Singer. Grantee, The City of New York. Consideration, \$150,000. Deed dated September 26, 1907. Recorded in the New York Register's office October 4, 1907. Liber 112 of Conveyances, page 291. Dimensions as per diagram. Street, Nos. 192 East Broadway and 18¹/₂ Division street.</p>	<p>PARCEL "B." Grantors, Clarence R. Conger and wife, Samuel Kempner et al. and Rebecca Isaer. Grantee, The City of New York. Consideration, \$66,500. Deeds dated March 25, 1908. Recorded in the New York Register's office March 25, 1908. Liber 115 of Conveyances, pages 314 to 320. Dimensions as per diagram. Street, Nos. 183 and 183¹/₂ Division street and 194 East Broadway.</p>
---	---

Cost of site \$216,500 00

Building under construction.

DIAGRAM OF SITE, WILLIAM SEWARD PARK BRANCH.

DIVISION ST



EAST BROADWAY

SEC 1-BLOCK 285-LOTS 31, 32, 57 & 58

COST OF SITE, SARATOGA BRANCH, AND HOW PROPERTY WAS ACQUIRED.

The site for the Saratoga Branch, shown in outline diagram below, was acquired by condemnation proceedings, the report of which is now on appeal by owners.

Premises approved as a site for building erected under the Carnegie gift by resolution of the Board of Estimate and Apportionment, July 6, 1906. Title to site vested in City October 29, 1906. Building under construction.

Awards \$23,225 00
Costs 1,526 80

Total cost \$24,751 80

Date of vesting of title, October 29, 1906.

Dimensions as per diagram.

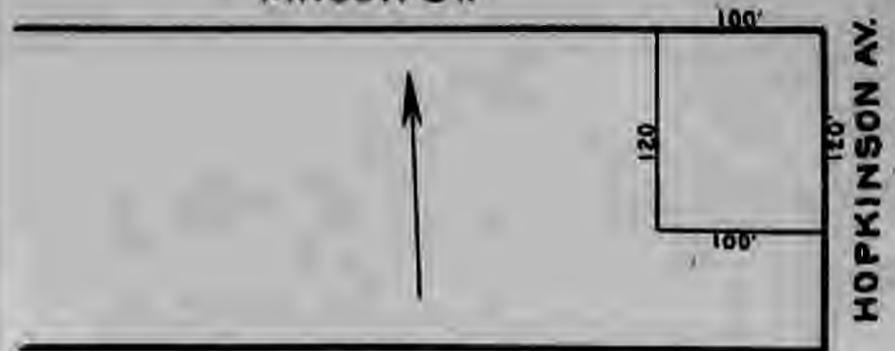
Southeast corner of Macon street and Hopkinson avenue.

Cost of site \$24,751 80

Building under construction.

DIAGRAM OF SITE, SARATOGA BRANCH.

MACON ST.



MCDONOUGH ST.

SEC 6-BLOCK 1498-LOT 35

COST OF SITE, BUSHWICK SOUTH BRANCH, AND HOW PROPERTY WAS ACQUIRED.

The site for the Bushwick South Branch, shown in the outline diagram below, was acquired by condemnation proceedings confirmed by the Supreme Court June 14, 1907.

Premises approved as a site for building erected under the Carnegie gift by resolution of the Board of Estimate and Apportionment July 6, 1906. Title to site vested in City November 14, 1906. Building under construction.

Awards \$53,000 00
Costs 802 90

Total cost \$53,802 90

Date of vesting of title, November 14, 1906.

Dimensions as per diagram.

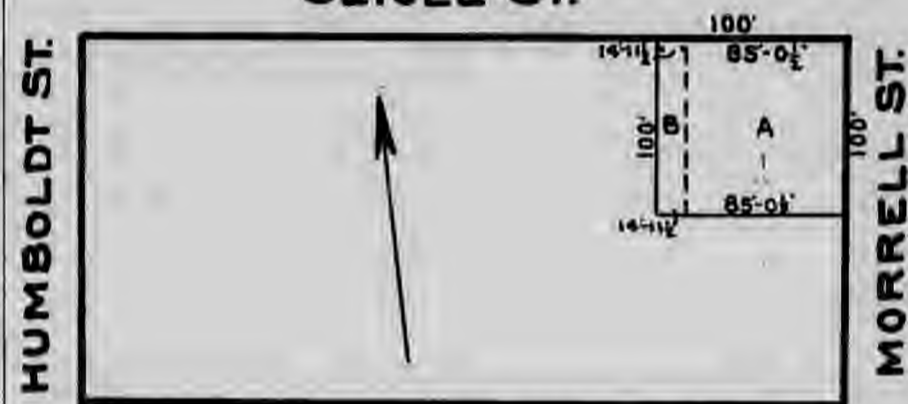
Southwest corner of Siegel and Morrell streets.

Cost of site \$53,802 90

Building under construction.

DIAGRAM OF SITE, BUSHWICK SOUTH BRANCH.

SEIGEL ST.



MOORE ST.

SEC 10-BLOCK 3098-LOTS 19, 20, 21, 22, 23 & PART OF 17

COST OF SITE, GLENMORE AVENUE AND WATKINS STREET, AND HOW PROPERTY WAS ACQUIRED.

The site, shown in outline diagram below, was acquired by purchase.

Premises approved as a site for building erected under the Carnegie gift by resolution of the Board of Estimate and Apportionment January 25, 1907. Title to site vested in City March 13, 1907. Building under construction.

Grantors, Louis Power and wife.
Grantee, The City of New York.
Consideration, \$28,000.
Deed dated March 1, 1907.
Recorded in Kings County Register's office, March 14, 1907. Liber 51 of Conveyances, page 310.

Dimensions as per diagram.

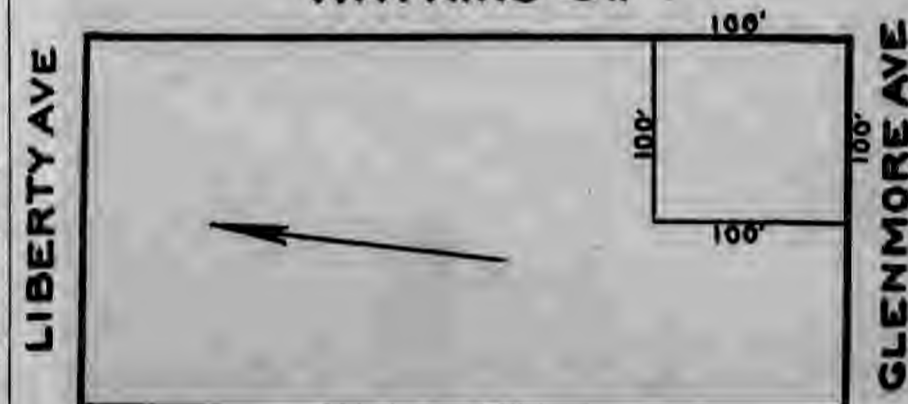
Street, northwest corner of Glenmore avenue and Watkins street.

Cost of site, \$28,000.

Building under construction.

DIAGRAM OF SITE, GLENMORE AVENUE AND WATKINS STREET.

WATKINS ST.



OSBORN ST.

SEC 12-BLOCK 3602-LOT 34

DEPARTMENT OF DOCKS AND FERRIES.

New York, June 1, 1908.

The following communications were received, action being taken thereon as noted, to wit:

From the Commissioners of the Sinking Fund (77219)—Transmitting certified copy of resolution adopted May 27, 1908, approving of lease to Patrick McDonald of bulkhead commencing at northerly side of Pier (new) 52, North River, near the foot of Gansevoort street and extending northerly a distance of 102 feet, for a term of five years from May 27, 1908, at a rental of \$1,650 per annum, the lessee to have the privilege of erecting and maintaining on said bulkhead during the term of the lease an ice bridge, scales and tally house, and structures to be erected under the direction and supervision of the Engineer-in-Chief of this Department, the remaining terms and conditions of lease to be similar to those at present contained in leases in use by this Department. Filed.

From the Corporation Counsel—
1 (76802, 77200). Stating in response to Department's inquiry, that the charges for canal boats cannot be increased beyond the fifty-cent rate prescribed by the Charter. Filed. In this connection the Commissioner issued the following order: "From and after this date it is hereby ordered that every canal boat occupying a berth next to any pier, wharf or bulkhead, in The City of New York, or lying alongside of another vessel occupying a berth at any pier, wharf or bulkhead, shall pay wharfage at the rate of 50 cents for every day or part thereof; but when unloaded such canal boat shall pay wharfage at the rate of 20 cents for every day or part thereof. All other vessels engaged in lightering freight in the harbor shall pay wharfage at the rate of 1 cent per running foot, measured along the length of the vessel, for every day or part of a day while so engaged. It is understood that by a canal boat is meant a vessel built for navigating the canals of this State, not more than 28 feet in length nor more than 17 feet beam, and whose registered net tonnage shall not exceed 125 tons burden."

2 (77142). Requesting maps of the water-front between One Hundred and Sixty-seventh street and Depot place, Harlem River, Borough of The Bronx, together with certain information in relation thereto. Maps and information furnished.

From the Comptroller (77128)—Stating that C. F. Harms & Co. have complained that their scow "Scorpion" was damaged by a raft of logs belonging to this Department on April 14, 1908, while lying at the foot of Forty-ninth street, East River, and requesting information in relation thereto. Information furnished.

From the Municipal Civil Service Commission—
1 (74493). Submitting list of persons eligible for appointment to the position of Wireman. Filed.

2 (77220). Authorizing the reinstatement of John Regan, Marine Stoker. Regan reinstated, with compensation at the rate of \$90 per month while employed.

3 (77244). Stating that William J. Tod has passed the non-competitive examination for the position of Financial Clerk. Tod appointed, at \$80 per month, while employed.

4 (76869). Submitting list of persons eligible for appointment to the position of Dock Laborer. Alexander Swearer and John Kearns appointed to the position, at 31 3/4 cents per hour while employed.

From the Police Department (76714)—Suggesting, in response to this Department's request for the detailing of Police officers on the municipal ferryboats, that Special Patrolmen be appointed. Filed, the Superintendent of Ferries having reported that Police officers were assigned to the boats on May 28, 1908.

From H. E. Murray (77161)—Requesting permission to occupy a plot of ground at Broad Channel, Jamaica Bay, Borough of Queens. Privilege granted to occupy Lot No. 11 of Block 15, an area of 2,500 square feet, to commence June 1, 1908, and to continue during the pleasure of the Commissioner, but not longer than May 1, 1912, rental to be at the rate of \$30 per annum, payable in advance to the Cashier.

From John D. McLaughlin (76930)—Requesting permission to store building material on bulkhead at West Fifty-third street, North River. Filed, permits for other locations having been issued.

From Robert B. Clements and Philip H. Demler (77212)—Requesting an increase in compensation as Wiremen in the Department. Filed.

From Patrick Larkin, Watchman in the Department (77237)—Requesting a leave of absence, without pay, for a period of sixty days from June 5, 1908, on account of illness. Granted.

From the Engineer-in-Chief (77235)—Reporting that Class I. of Contract No. 1108, for lumber, was commenced May 27, 1908, by D. L. Gillespie & Co. Comptroller notified.

From the Superintendent of Docks (77234)—Reporting that Tony Assenato, Dock Laborer, died on May 25, 1908. Name dropped from list of employees.

Thomas Thatcher, in accordance with Municipal Civil Service Commission's authorization (77217) was changed from Dock Laborer to Wireman, with pay at the rate of 50 cents per hour while employed, to take effect June 6, 1908.

DENIS A. JUDGE, Deputy and Acting Commissioner.

New York, June 2, 1908.

The following communications were received, action being taken thereon as noted, to wit:

From the Mayor (77222)—Transmitting communication from Alderman Elmer E. Harris of Buffalo, N. Y., requesting information relative to the prices paid by this Department for dredging. Information furnished.

From the Corporation Counsel (77177)—Transmitting certified copies of orders of the Supreme Court taxing expenses incurred in condemnation proceedings, as follows: Pier (old) 14, East River; Piers (old) 32 and 33, East River; Pier (old) 51, East River, and block bounded by Twenty-second and Twenty-third streets, Eleventh and Thirteenth avenues. Filed, vouchers in payment of these expenses aggregating \$2,429.95 having been audited and forwarded to the Finance Department.

From the Commissioners of the Sinking Fund (77170)—Advising as to the necessity for submitting, before the summer vacation sets in, whatever matters may require the attention of the Commissioners of the Sinking Fund. Filed.

From the Municipal Civil Service Commission (77247)—Submitting list of persons eligible for appointment to the position of Cement Worker. Hugh J. Manion appointed to the position, with compensation at the rate of 31 3/4 cents per hour while employed.

From the Edison Electric Illuminating Company of Brooklyn (76870)—Requesting permission to lay cables across Gowanus Canal at Union street, Brooklyn. Permit granted, work to be done under the supervision of the Engineer-in-Chief.

From George Stapelfeld (77246)—Requesting that his permit for Lot No. 4 of Block 4, Broad Channel, Jamaica Bay, Borough of Queens, be placed in the name of Katie Stapelfeld. Granted.

From the New England Navigation Company (77183)—Asking that repairs be made at the expense of the company to the extension of Pier 10, North River, where damaged by steamer "Boston" on May 25, 1908. Engineer-in-Chief directed to have repairs made by Department force and to report cost for collection.

From the City Club (76966)—Requesting certain information relative to the cost of property, terminals and operation and maintenance of the municipal ferries. Information furnished.

From the Strong, Carlisle & Hammond Company (69048)—Submitting bill for parts of flood water controlling device on this Department's ferryboat "Stapleton." Notified that the machine will be returned at any time upon demand.

From the Phoenix Towing and Transportation Company (76710)—Reporting damage to its scow by the municipal ferryboat "Gowanus" on April 27, 1908, at the Manhattan terminal of the Thirty-ninth Street Ferry. Filed, the insurance adjusters having been notified.

From the Engineer-in-Chief (H. O. Nos. 1694 and 1502)—Returning order to supervise repairs to coal pocket between West Seventeenth and Nineteenth streets, Coney Island Creek, Brooklyn, by Leonard Furman, satisfactory changes having been made. Filed.

C. J. Gallagher (76860) was directed to remove within ten days all the sand stored by him on the pier foot of Thirty-sixth street, East River.

The bond of James H. Daly, Dockmaster, in the sum of \$3,000, was forwarded to the Comptroller.

The following Department orders were issued:

No.	Issued To and For.	Price.
23903.	Peter Henderson Company, lawn mower.....	\$80 00
23904.	American Ice Company, ice.....	700 00

DENIS A. JUDGE, Deputy and Acting Commissioner.

New York, June 3, 1908.

The following communications were received, action being taken thereon as noted, to wit:

From the Corporation Counsel—
1 (76722). Stating that an examination of A. Hyde, alleged proprietor of tug "William H. Walker," discloses no liability on his part or the tug in damages of pier foot of West Thirty-ninth street, North River, and advising that the Department's claim to be charged off the books. Claim charged off.

2 (76749). Advising that, as he deems the Department's evidence as to the damage to pier foot of East One Hundred and Twelfth street, Harlem River, by the tug "Commander" insufficient, the claim against the Harlem Transfer Company for cost of repairs be charged off books. Claim charged off.

From the Comptroller—
1 (76837). Stating a claim has been filed by Adelaide S. Parker for damages alleged to have been occasioned to her boat "Ethel W. Parker" on January 27, 1908, by the municipal ferryboat "Queens," and requesting information in relation thereto. Notified that if the claim is submitted to this Department it will be sent to the insurance adjusters.

2 (77086). Requesting information relative to the claim filed by the Cunard Steamship Company, Ltd., for damages alleged to have been caused to the steamship "Manretania" on December 23, 1907, because of the inadequacy of the mooring posts on Pier 54, North River. Information furnished.

From the Municipal Civil Service Commission (76456, 76848)—Stating that a request has been made by the National Association of Heat, Frost, General Insulators and Asbestos Workers of America for the classification of "Heat and Cold Insulator." Answered that the needs of this Department do not require the classification of the position.

From the Department of Public Charities (76925)—Requesting dredging at its landing places on Randalls Island, East River. Dredging ordered.

From Lay H. Everhart, Commander, United States Navy (76761)—Requesting dredging at the southerly side of pier foot of Twenty-fourth street, East River. Dredging ordered at the southerly side of the pier and at the bulkhead between Twenty-third and Twenty-fourth streets, East River, in accordance with Engineer-in-Chief's recommendation.

From the Ryan & Parker Construction Company (76832)—Requesting permission to remove certain runways, end derricks, etc., to erect a granite unloading derrick with hopper, etc., and to make repairs to decking and certain portions of the Manhattan Bridge pier, near the foot of Washington street, Brooklyn. Permit granted, work to be done in accordance with plans submitted and under the supervision of the Engineer-in-Chief.

From the New York and Albany Transportation Company (77073)—Requesting permission to extend the existing temporary shed on Pier 53, North River, an additional distance of from 25 to 30 feet. Permit granted, work to be done in conformity with plans for the original structure, and to remain only during the pleasure of the Commissioner.

From the Brooklyn Rowing Club (77185, 77075)—Requesting permission to build bathhouse foot of Sixty-sixth avenue, Bath Beach, Brooklyn. Permit granted, work to be done under the supervision of the Engineer-in-Chief in accordance with plans approved by the Department of Buildings, the structure to remain only during the pleasure of the Commissioner.

From William S. Van Chief (77155)—Requesting permission to fill in near the foot of Columbia street, West New Brighton, Borough of Richmond. Permit granted, work to be done under the supervision of the Engineer-in-Chief, a suitable retaining structure to be constructed.

From Cornelius K. G. Billings (77165)—Requesting permission to drive eight piles to hold landing float in place and to connect a runway thereto, at the foot of Dyckman street, North River, and including consent of John C. Koopman, lessee. Permit granted, work to be done under supervision of Engineer-in-Chief.

From the New York Edison Company (77178)—Requesting permission to erect a public lighting post foot of Cortlandt street, North River. Permit granted on usual terms, the pole to be located in a position to be designated by the Engineer-in-Chief.

From Joseph Johnson's Sons (77221)—Requesting permission to repair approach to dock easterly of Broadway, West New Brighton, Borough of Richmond. Permit granted, work to be kept within existing lines and to be done under supervision of Engineer-in-Chief.

From John Hinchliffe—
1 (77112). Requesting that the rent charged for the landing of the steamer "William Storie" at the Battery wharf be reduced. Permit for landing the boat amended by fixing the rent at \$5 per day.

2 (77135). Advising he has not made use of his permit for land under water at Red lane, Midland Beach, Borough of Richmond, since November 1, 1907. Permit revoked, to take effect as of November 1, 1907.

From J. C. Rodgers (76977)—Asking that instead of the regular yearly permit a permit be issued to him to occupy the pier foot of West One Hundred and Fifty-second street, North River, for a period of three months. Permit granted for the three months to August 1, 1908, at a rental of \$27.50 for the period, revocable at the pleasure of the Commissioner.

From William A. Winant (77081)—Transmitting certified copy of lease from the Forest, Fish and Game Commission of the State of New York, and requesting permission to occupy the space covered by the lease—Lot 266, at Jamaica Bay, Borough of Queens—for shell fish cultivation. Permit granted, on usual terms, to continue during the pleasure of the Commissioner, but not longer than May 1, 1917.

From John Palmer (76887)—Stating he has purchased the interest of William R. Moore in Lot 28 of Block 7, at Broad Channel, Jamaica Bay, Borough of Queens, and asking that the permit therefor be transferred to him. Permit granted to Palmer to occupy the area, commencing May 1, 1908, and continuing during the pleasure of the Commissioner, but not longer than May 1, 1912.

From George W. McFadden (76902)—Requesting permission to occupy Lots 2 and 25 of Block 20, at Broad Channel, Jamaica Bay, Borough of Queens, and including consent of Frederick Balheimer, permittee, therefor. Permit transferred to McFadden for the lots, an area of 5,500 square feet, to commence May 1, 1908, and to continue during the pleasure of the Commissioner, but not longer than May 1, 1912, rental to be at the rate of \$66 per annum.

From the United States Volunteer Life Saving Corps—
1 (76717). Requesting permission to maintain rowboat on davits, for life saving purposes only, at the Battery Landing Pier. Privilege granted, to continue during the pleasure of the Commissioner, but not longer than April 30, 1909, rental to be at the rate of \$1 per year, payable in advance to the Dockmaster.

2 (76915). Requesting permission to place a tool house on the west side, bulwark end of Pier 16, East River. Answered that the maintenance of the tool house as proposed would interfere with the loading and unloading of vessels.

From P. J. Duffy (76625)—Complaining that Tinsley Brothers are erecting a coal pocket at One Hundred and Thirty-eighth street and Mott Haven Canal, The Bronx, contrary to law. Filed, the work being done in accordance with plans as amended and approved by this Department.

From the Central-Hudson Steamboat Company (76768)—Requesting permission to land steamer at outer end of the West One Hundred and Thirty-first Street Pier, North River. Denied.

From the Merritt & Chapman Derrick and Wrecking Company (76784)—Requesting the privilege of bidding for the removal of sunken scow at One Hundred and Fifty-second street, North River. Answered that the City does not own the wreck, and that it is not a menace to navigation.

From the Merritt & Chapman Derrick and Wrecking Company (77125)—Requesting permission to land the wreck of an old canal boat at Rikers Island, East River. Denied.

From the Pennsylvania Steel Company (76834)—Asking whether the Department desires the company to remove the platform erected by it on the westerly side of Blackwells Island, East River. Answered, the Commissioner desires the platform to remain and become the property of the City.

From H. L. Herbert & Co. (76843)—Protesting against increase in rental for 320 feet of the south side of pier foot of East Twentieth street, East River, occupied by them under permit. Answered that the rental fixed is not considered excessive.

From the Curtis-Blaisdell Company and Others (76875)—Requesting dredging in slip between Thirty-ninth and Fortieth streets, North River. Answered that the existing depth of water is ample to meet the wharfage demands.

From Edward Polak (76938)—Requesting to be informed as to the authority under which Frank P. Nowak is erecting a building southerly of Layton avenue, Throgs Neck, Borough of The Bronx. Answered that the property is owned by the City, and that the building was constructed under permit from this Department.

From the Maryland Steel Company (76988)—Asking, in view of the fact that the Department is about to asphalt the deck of Pier 62, North River, that the company be relieved of any responsibility in connection with the use of the pier, and that the castings to be sunk into the deck of the pier be filled by the Department without expense to the company. Answered that no responsibility rests upon the company until the pier is turned over to it, and that the expense of filling the castings will be borne by the Department.

From the Pennsylvania Tunnel and Terminal Railroad Company (77095)—Asking that the permit to the Pennsylvania, New York and Long Island Railroad Company, for extension in pier foot of East Thirty-third street, East River, be transferred to the name of the Pennsylvania Tunnel and Terminal Railroad Company. Granted.

From A. W. Welch (77091, 77121)—Protesting against increase in rental for ice bridge, foot of East Eighteenth street, East River. Answered that the rate is the uniform rate charged for ice bridge privileges in the locality in question, and is not considered excessive.

From Samuel A. Margariga, president of the Cynet Club (77123)—Applying for a renewal of lease of premises foot of Eighty-fourth street, East River, on same terms as lease expiring June 30, 1908. Notified that it is not considered advisable to grant lease.

From Bunke & Meyer (77135)—Applying for a renewal of lease of bulkhead between One Hundred and Ninth and One Hundred and Tenth streets, Harlem River. Advised to make application about three months prior to the expiration of present lease.

From Mrs. A. Young and Others (77158)—Complaining that the boathouse maintained by George F. Smith in the vicinity of Emmons avenue, Sheephead Bay, Borough of Brooklyn, is a nuisance, and asking that the permit therefor be revoked. Answered, that an investigation shows no grounds for the charge.

From David Cagney, Foreman of Pavers (77070)—Requesting leave of absence, without pay, for a period of two months from June 4, 1908. Granted.

From the Auditor (76990)—Reporting that John A. McCarthy is in arrears of rent for fence around upland northerly of Livingston street, East River, and recommending that McCarthy be notified that unless rent is paid at once permit will be cancelled and claim sent to the Corporation Counsel for collection. McCarthy notified as recommended.

The following Department Order was issued:

No.	Issued To and For.	Price.
23005	Gerdy & Murray, miscellaneous stationery supplies.	\$49 25

Communications were received from R. P. & J. H. Staats and the Central Federated Union of Greater New York and Vicinity concerning the alleged violation of the payment of the prevailing rate of wages for men employed in the handling of steel work under Contract No. 1090 on Piers 57, 58 and 59, North River (77068), and the contractors, R. P. & J. H. Staats, were directed to pay the prevailing rate of wages on this class of work, viz.: 56½ cents per hour.

The Municipal Civil Service Commission was requested to authorize the employment of Walker & Morris, architects, to cover the seventh payment to them for services in connection with the construction of the Manhattan terminal of the Thirty-ninth street, Brooklyn, ferry.

DENIS A. JUDGE,
Deputy and Acting Commissioner.

New York, June 4, 1908.

The following communications were received, action being taken thereon as noted, to wit:

From the Commissioners of the Sinking Fund (77182)—Returning, as requested by this Department, proposed new plan for the improvement of the water-front between Twenty-eighth and Thirty-eighth streets, South Brooklyn. Filed.

From the Corporation Counsel (77255)—Asking that witnesses be notified to appear in court in the cases of Flynn Brothers and Denis Trolan for violation of the Rules and Regulations of this Department. Filed, witnesses having been notified.

From the Comptroller (76862)—Stating that the Brown & Fleming Contracting Company has filed a claim for \$1,000 for loss of a cargo of stone from scow No. 7 at the south side of public pier at Bay Ridge, Brooklyn, and requesting information in relation thereto. Information furnished.

From the Fire Department (77139)—Submitting plans for fire house proposed to be erected at the northerly tying-up platform of the St. George terminal, Borough of Richmond. Answered that the plans as amended are satisfactory.

From Joseph H. Hoadley (77227)—Requesting permission to land at Pier A, North River, on June 6, 1908, to take guests aboard steam yacht "Nushka." Granted.

From the Engineer-in-Chief (77251)—Reporting repairs required to Pier 50, East River, and recommending that John A. McCarthy, lessee, be directed to make the repairs at once. McCarthy notified as recommended.

From the Auditor (77250)—Suggesting that the rental for the space occupied by the Sicilian Asphalt Paving Company in rear of bulkhead between Fifty-fourth and Fifty-fifth streets, North River, be fixed at the rate of \$135 per annum, commencing June 1, 1908. Rental fixed as recommended.

From the Superintendent of Ferries—
1 (77261). Transmitting resignation of Edmund K. O'Brien from the position of Dock Laborer. Accepted, O'Brien having been appointed as Attendant in the Department.

2 (77266). Reporting that Contract No. 1119, for oils, etc., was commenced June 7, 1908, by J. E. Larkin. Comptroller notified.

3 (77250). Reporting that John McDonald, Marine Stoker, died May 31, 1908. Name dropped from the list of employees.

The Engineer-in-Chief was directed to place monuments aligned for survey parallel to and easterly of the bulkhead studs at a distance at right angles from said studs 35 and 80 feet, respectively, on the marginal street westerly of West street, North River, at all localities where the water-front has been improved in accordance with the new plan.

A communication (77267) was received from the Comptroller advising that on May 25, 1908, the sum of \$260,515.39 was deposited to the credit of the Dock Fund, the principal amounting to \$250,000 and the premium to \$10,515.39. Filed.

The Long Island Railroad Company (77216) having signified its acceptance of the Department's terms, the Commissioners of the Sinking Fund were requested to authorize a lease to the Company of the franchise of ferry to and from the foot of East Thirty-fourth street, East River, Borough of Manhattan, to and from foot of Borden avenue, Long Island City, together with bulkhead foot of East Thirty-fourth street, and all other properties and wharf structures belonging to the City used for the purpose of said ferry, for a term of five years from May 1, 1908, at a rental of \$8,000 per annum.

DENIS A. JUDGE, Deputy and Acting Commissioner.

New York, June 5, 1908.

The following communications were received, action being taken thereon as noted, to wit:

From the City Clerk (77288)—Transmitting certified copy of resolution adopted by the Board of Aldermen May 26, 1908, and approved by his Honor the Mayor, June 4, 1908, concurring in resolution adopted by the Board of Estimate and Apportionment establishing for this Department the grade of Chief Engineer, for one incumbent, at \$10,000 per annum, and the position of Deputy Chief Engineer, for one incumbent, at \$6,000 per annum. Salary of Chief Engineer fixed at \$10,000 per annum, to take effect at once. Municipal Civil Service Commission requested to hold examination for promotion to the position of Deputy Chief Engineer.

From the Board of Estimate and Apportionment (77293)—Submitting, for report, plans for the proposed extension of Flatbush avenue from its southerly terminus to the southerly shore of Barren Island, Jamaica Bay, Borough of Brooklyn. Answered that this Department does not contemplate any immediate improvements in the locality.

From the Corporation Counsel (77277)—Returning, approved as to form, lease to Patrick McDonald of bulkhead northerly of Pier 52, North River. Filed.

From the Comptroller (77286)—Stating that at a meeting of the Board of Estimate and Apportionment, held May 22, 1908, the Comptroller was authorized to issue Corporate Stock to the amount of \$5,000,000 for the uses and purposes of this Department. Filed.

From the Municipal Civil Service Commission (76952)—Submitting list of persons eligible for appointment to the position of Financial Clerk. Henry Van Holland, Thomas T. Lacy, John J. Murray, Hugh T. Martin, Jr., appointed to the position, at \$80 per month while employed.

From the Department of Street Cleaning (76871)—Asking that a dumping board be located at about Twentieth street, East River. Answered that it is considered inadvisable to place a dump in the vicinity of Twentieth street, but that the dumping board can be located between Thirteenth and Fourteenth streets, East River, when the property is acquired.

From the President of the Borough of Brooklyn (77285)—Consenting to the transfer of Patrick Cronin from the position of Payer in his office to a similar position in this Department. Municipal Civil Service Commission requested to authorize transfer.

From the Harbor Board of Baltimore, Md. (77248)—Requesting information in relation to the harbor laws governing the port of New York. Information furnished.

From the Lancaster Sea Beach Improvement Company (75641)—Requesting permission to build crib bulkhead and to fill in in rear of same between Rochester and Surf avenues, at Edgemere, Jamaica Bay, Borough of Queens, and filing agreement, in accordance with recommendation of Corporation Counsel, to the effect that the granting of the permit shall not constitute an admission on the part of the City of any title or claim of title by the Company in and to the premises in question, and shall not constitute a waiver on the part of the City of any of its rights, title or interest in and to the said premises. Permit granted, work to be done in accordance with plans submitted as amended, and under the supervision of the Chief Engineer of this Department. Secretary directed to have agreement recorded.

From Michael J. Fitzgerald (77080)—Requesting an extension of time on Contract No. 1059, for paving between Bloomfield and Fifteenth streets, North River. Extension granted to and including July 1, 1908.

From J. Edward Ogden Company (77266)—Requesting an extension of time on Contract No. 1058, Classes 4 and 6, for miscellaneous supplies. Extension granted to and including June 4, 1908.

From Geo. M. Paynter (77257)—Urging the prosecution of work of improving the water-front at Whale Creek, Borough of Brooklyn. Answered that as soon as the property vests in the City immediate progress will be made.

From the Chief Engineer—
1 (77291). Submitting specifications and form of contract for furnishing and delivering manila rope. Ordered prepared for advertising as Contract No. 1141.

2 (77276). Reporting that Class 5 of Contract No. 1112, for surveying supplies, etc., was commenced June 2, 1908, by J. Edward Ogden Company and that Class 2 of Contract No. 1084, for rip-rap, was completed May 20, 1908, by Hooker Contracting Company. Comptroller notified.

3 (77250). Reporting that on May 26, 1908, Christopher Bonson, Dock Laborer, was injured in the performance of his duty, and recommending that he be allowed pay for the one day he was absent on account of his injury. Pay allowed.

4 (77295). Submitting amended new plan layout for the area between Twenty-eighth and Thirty-eighth streets, Brooklyn. Plan adopted and sent to the Commissioners of the Sinking Fund for approval.

5 (77252). Submitting terms and conditions of sale for the privilege of depositing filling behind the bulkhead wall recently built on the westerly part of the James slip section, East River. Ordered advertised.

6 (76860). Reporting that the Continental Asphalt Paving Company is making but small progress in the removal of its pipe and fittings from the area between Seventeenth and Nineteenth streets, North River. Company notified that if the removal of its material is not completed within ten days, the penalty provided for by the Department's rules and regulations will be imposed.

The Hudson and Manhattan Railroad Company was directed to remove its material from the premises for which it holds no permit in the vicinity of Pier (new) 42, North River, and that if such removal is not completed within ten days, the penalty provided for by the Department's rules and regulations will be imposed.

A report (77182) was received from the Deputy Commissioner to the effect that Samuel S. Shapiro, Attendant (Ticket Chopper), appeared before him on May 20, 1908, in answer to the charges preferred May 26, 1908, and admitted his violation of the Department's rules. Shapiro reprimanded and ordered reassigned to duty.

The Municipal Civil Service Commission was requested to authorize the transfer of Joseph F. Dunn from the position of Stonewater to that of Mason.

The Fire Commissioner was requested to consent to the transfer of John J. Carroll from the position of Foreman of Laborers in his Department to a similar position in this Department.

An opinion (77316) was received from the Corporation Counsel to the effect that if the Department refused to grant the application of the Stevens Realty Company for permission to construct a platform, pier and crib bulkheads between Broadway and Sanford street, Astoria, Borough of Queens, the applicant would be in position to enforce the issuance of a permit by mandamus; also that jurisdiction over the pier foot of Broadway, Astoria, is vested in the President of the Borough of Queens. Commissioners of the Sinking Fund requested to authorize the purchase of property in the vicinity of Jamaica avenue, Astoria, consisting of 200 feet of water-front along Vernon avenue, and extending offshore a distance of about 150 feet (71840, 71035, 77188, 77860).

The Commissioner, as a member of the Select Committee appointed by the Board of Estimate and Apportionment to consider the matter of municipalizing the Brooklyn

Ferry Company's ferries on the East River, submitted his report (77448) to the Mayor, as Chairman of the Board of Estimate and Apportionment.

The following Department orders were issued:

Table with 3 columns: No., Issued To and For, Price. Includes items like Croton Water Company testing boilers and hose of ferryboat 'Manhattan' for \$90.00.

DENIS A. JUDGE, Deputy and Acting Commissioner.

New York, June 6, 1908.

The following communication was received, action being taken thereon as noted, to wit:

From the New York Telephone Company (77010)—Stating that it does not consider the increase in rental for the maintenance of pay station at the Manhattan terminal of the Staten Island Ferry warranted. Answered that the rate fixed is not considered excessive.

The Auditor reported that the following were audited and forwarded to the Finance Department for payment:

- 1. Payroll for Construction and Repairs Force for the week ending June 5, 1908, amounting to \$27,496.05.
2. Payroll of the Municipal Ferry Force for the week ending June 5, 1908, amounting to \$2,720.37.
3. Claims for the week ending June 6, 1908, amounting to \$142,385.42.

The Cashier reported that moneys were received and deposited for the week ending June 6, 1908, amounting to \$94,757.72.

Contract 1099, for construction of terminal building at Manhattan terminal of the Staten Island Ferry, bids for which were received and opened May 7, 1908, was awarded to the lowest bidder, the Snare & Triest Company, subject to the approval of the National Surety Company, as surety, by the Comptroller.

Dominick Ross, Ship Carpenter (77017), was ordered paid at the rate of \$24 per week for a period of two weeks, commencing May 12, 1908, he having been injured while in the course of his duty on May 11, 1908.

The Municipal Civil Service Commission was requested to authorize the transfer of Daniel Sullivan from the position of Dock Laborer to that of Stoker in this Department.

In response to its suggestion (76447), the Fire Department was advised that in the opinion of this Department, the placing of fire holes in piers would be insufficient, but that this Department will co-operate in every way to secure the best possible apparatus to meet requirements.

A communication (77551) was received from the Corporation Counsel transmitting copy of letter from Davies, Stone and Auerbach, attorneys, relative to the continuance of the operation of the ferry from the foot of Houston street, Manhattan, to the foot of Grand street, Brooklyn, by the Nassau Ferry Company, and requesting suggestions from the Department relative thereto. Answered that this Department recommends an agreement whereby the company will continue the temporary operation of the ferry.

DENIS A. JUDGE, Deputy and Acting Commissioner.

New York, June 8, 1908.

The following communications were received, action being taken thereon as noted, to wit:

From the Board of Estimate and Apportionment (77318)—Transmitting certified copy of resolution adopted June 5, 1908, amending resolution adopted April 24, 1908 (which authorized the advertising for bids and award of contract for construction of the Manhattan terminal of the Staten Island Ferry at an estimated cost of \$436,000) by striking therefrom the figures '\$436,000' and inserting in place thereof the figures '\$464,040.' Filed, the contract No. 1099 having been awarded to the lowest bidder, the Snare & Triest Company.

From the Comptroller (77180)—Requesting consent to the transfer of Timothy F. Hogan from the position of Financial Clerk in this Department to a similar position in the Finance Department. Consent granted.

From the President of the Borough of Manhattan (77264)—Requesting consent to the transfer of James Canny from the position of Marine Stoker in this Department to a similar position under his jurisdiction. Consent granted.

From the Department of Health (77028)—Submitting reports relative to the physical condition of William J. Martin, Dock Laborer, and Dominick Ross, Ship Carpenter. Filed.

From Louis Martin (77195)—Requesting permission to extend the front porch and widen the walkway to his house on the east side of Holland's Dock, northerly of Long Island Railroad at Rockaway Beach, Jamaica Bay, Borough of Queens. Permit granted, work to be done in accordance with plans submitted and under the supervision of the Chief Engineer.

From James Shewan & Sons (77153)—Protesting against making repairs to deck on southerly half of Pier 52, East River. Answered that repairs must be made as called for in the permit for the use of the space.

From James Lamb (77134)—Requesting permission to maintain ice bridge, scales and tallyhouse on pier foot of Fortieth or Forty-fifth streets, North River. Denied.

From the Staten Island Rapid Transit Railway Company—1 (77443)—Denying responsibility for the removal of the concrete from between its tracks at the St. George terminal, Borough of Richmond. Filed.

2 (77208). Stating the company has informed the United States Railway Mail Service that, owing to the closing or dismantling of the runways from the lower deck of the ferryhouse at St. George, Borough of Richmond, it cannot be responsible for any delay that may occur in the handling of the mails. Answered that difficulty may be avoided by an agreement with the United States Express Company for the use of the elevators at the terminal.

From John J. Murray (77312)—Declining his appointment to the position of Financial Clerk. Appointment rescinded; name dropped from the list of employees.

From Albert Clabes, Dockbuilder (77303)—Requesting a leave of absence on account of ill health. Granted, without pay, to July 15, 1908.

From the Chief Engineer—1 (77329). Submitting specifications and form of contract for a supply of coal. Ordered printed as Contract No. 1145.

2 (77322, 77323, 77325). Recommending that the salary of John T. Hilten, Transitionman, be increased to \$1,800 per annum; that Edward J. White be promoted from Chairman and Rodman to Leveler, and that Frederick R. W. Cleverdon and Henry Irving be promoted from Structural Steel Draughtsman to Assistant Engineer. Municipal Civil Service Commission requested to authorize promotions.

From the Superintendent of Ferries—1 (77328). Submitting form of contract and specifications for spare parts for the Thirty-ninth street division and for five propeller wheels for the Staten Island division of the municipal ferry service. Ordered printed as Contract No. 1144.

2 (77294). Submitting bonds of employees as follows: Edmund R. O'Brien, George F. Schaefer, John J. Martin and Vincent P. Donovan, Attendants, in the sum of \$1,000 each; Benjamin M. Weatherwax and William J. Tod, Financial Clerks in the sum of \$3,000 each. Bonds forwarded to the Comptroller.

From the Auditor (77215)—Recommending that as 4,308 square feet of the platform between Piers (old) 32 and 33, East River, have been removed, the permit for the occupation of the space to the Long Island Railroad Company be amended so as to cover the remaining area, 6,171 square feet, commencing January 1, 1908, at a rental of \$1,667.93 per annum. Permit amended, as recommended.

Sealed bids or estimates were received and opened for furnishing and delivering paints, oils, etc., under Contract No. 1127, as follows:

Table with 2 columns: Bidder Name, Price. Includes Thomas C. Dunham, Inc. at \$10,674.03 and J. K. Larkin at 10,357.00.

Contract awarded to Joseph J. Hughes, the lowest bidder, subject to the approval of the American Surety Company of New York, as surety, by the Comptroller.

The Commissioners of the Sinking Fund (76760) were requested to approve a lease to M. McGirr's Sons Company of 110 feet on the northerly side of pier foot of West Thirtieth street, for a term of five years from July 1, 1908, with dumping board privilege, at a rental of \$2,000 per annum.

The Department of Health was requested to make a physical examination of George S. Clark, Ship Carpenter; Thonaa McElroy and Henry Rengstroff, Dock Laborers.

The following Department Orders were issued:

Table with 3 columns: No., Issued to and For, Price. Includes David Kalnweiler's Sons recovering life preservers for \$42.60 and John E. Hart, thirty days' use of two horse truck and driver per day for 6.00.

An application (77309) was received from James Armstrong for permission to install a water main for the Wholesale Fish Dealers' Association at the front of Beekman street, East River, and he was advised that the request must be made by the lessees. DENIS A. JUDGE, Deputy and Acting Commissioner.

New York, June 9, 1908.

The following communications were received, action being taken thereon as noted, to wit:

From the Mayor (77337)—Requesting that one of the Department's boats be placed at the disposal of the President of the Board of Aldermen, who, as Acting Mayor, will call upon the captain of the German cruiser 'Bremen,' foot of Eighty-fifth street, North River, on June 10, 1908. Answered that launch will be in readiness as desired.

From the Municipal Civil Service Commission—1 (77340). Authorizing the transfer of Patrick Cronin from the position of Paver in the office of the President of the Borough of Brooklyn to a similar position in this Department. Cronin transferred and appointed as Paver, at 62 1/2 cents per hour while employed, to take effect June 11, 1908.

2 (77341). Authorizing the transfer of Matthew McQuade from the position of Laborer in the office of the President of the Borough of Manhattan to the position of Dock Laborer in this Department. McQuade transferred and appointed as Dock Laborer at 31 1/2 cents per hour while employed, to take effect June 11, 1908.

3 (77345). Authorizing the transfer of James F. Corcoran from the position of Dock Laborer to that of Dockhand. Corcoran changed to Dockhand, at \$60 per month while employed, to take effect June 16, 1908.

4 (77363). Stating that the transfer of Stephen J. Fallon from the position of Attendant in this Department to that of Watchman in the Department of Water Supply, Gas and Electricity cannot be allowed, for the reason that there is one name to be disposed of on the preferred eligible list for Watchman. Filed.

From the Fire Department (77330)—Consenting to the transfer of John J. Carroll from the position of Foreman of Laborers in that Department to a similar position in this Department. Municipal Civil Service Commission requested to authorize transfer.

From James Monahan (77310)—Requesting permission to maintain floating bath on the north side of Fifth Street Pier, East River. Privilege granted, to continue during the season of 1908, revocable at the pleasure of the Commissioner, rental to be at the rate of \$5 per day, payable weekly at the end of each week to the Dockmaster.

From William P. Durando (77200)—Requesting permission to place and maintain a small bathhouse on southerly side of Sherman's Creek, Harlem River, alongside of existing bathhouse foot of Dyckman street. Privilege granted, to continue during the pleasure of the Commissioner, but not longer than April 30, 1909, rental to be at the rate of \$5 per month for the period of occupation, payable monthly in advance to the Dockmaster.

From Richard Kostas (77350)—Requesting permission to maintain fruit stand at Manhattan terminal of the Staten Island Ferry. Denied, owing to unsanitary conditions at the terminal.

From R. P. & J. H. Staats (77068)—Advising that the prevailing lists of wages has been adopted in connection with the handling of steel work under Contract No. 1090 for construction of sheds on Piers 57, 58 and 59, North River. Filed.

From Edward E. McCarty (77340)—Requesting that his title be changed from Foreman of Repairs to that of Superintendent of Dock and Pier Construction. Board of Estimate and Apportionment requested to recommend to the Board of Aldermen the establishment of the position of Superintendent of Dock and Pier Construction, at \$2,100 per annum.

From Theodore Churches (77157)—Requesting permission to maintain fruit stand at entrance to Staten Island Ferry, Manhattan Terminal. Denied.

From the Chief Engineer—1 (77336, 77337). Reporting that Class 1 of Contract 1078, for paving with asphalt the deck of the pier foot of Twenty-second street, North River, and new-made land in vicinity of West Twenty-second street, was commenced May 26, 1908, by Sicilian Asphalt Paving Company, and that Classes 1 and 2 of Contract No. 1094, for repairing asphalt pavement on the North and East rivers, was completed on May 31, 1908, by Sicilian Asphalt Paving Company. Comptroller notified.

2 (77024). Reporting that repairs are required to properties under the jurisdiction of this Department as follows:

Table with 2 columns: Item Description, Estimated Cost. Lists items like Pier foot of West Thirty-fifth street, North River for \$40,000.00 and Ferry racks, Manhattan terminal, Staten Island Ferry for 3,000.00.

Board of Aldermen requested to authorize repairs to be made by the Department force without contract.

From the Superintendent of Docks (77335) Submitting report relative to the piling of sand by Gallagher Brothers without permit on the East Thirty-sixth Street Pier, East River, and stating that the sand has been removed. Filed.

The following Department orders were issued:

Table with 3 columns: No., Issued To and For, Price. Includes entries for James Shewan & Sons repairs to boilers of tug 'Manhattan' and 'Brooklyn'.

DENIS A. JUDGE, Deputy and Acting Commissioner.

AQUEDUCT COMMISSION.

Aqueduct Commissioners' Office, Room 207, No. 280 Broadway, New York, August 24, 1908.

Abstract of amount of expenditures and liabilities of the Aqueduct Commissioners during the month of July, 1908, as required by section 30, chapter 400, Laws of 1883:

Table with 2 columns: Description, Amount. Divided into Expenditures and Liabilities. Total expenditures: \$137,374.00. Total liabilities: \$160,160.53.

I hereby certify that the foregoing is a correct and true abstract of account of the expenditures and liabilities of the Aqueduct Commissioners during the month of July, 1908, the said account being on file in the office of the Comptroller of The City of New York.

HARRY W. WALKER, Secretary.

DEPARTMENT OF PARKS.

Thursday, August 20, 1908.

Stated meeting, 3 p. m.

Present—Commissioners Smith (President), Berry, Kennedy.

A representative of the Comptroller being present and the meeting open to the public, the estimate book was opened, and all the estimates or proposals received in pursuance of duly published advertisements were opened and read, as follows:

For work and material for the execution of the approach work exterior to the building of the New York Public Library, Astor, Lenox and Tilden Foundations, Fifth Avenue, Fortieth and Forty-second streets.

Table with 2 columns: Name of Contractor, Amount. Lists various contractors like Luke A. Burke & Sons Company, Barr Denny, etc.

*Rock excavation \$1.50 per cubic yard extra.

For all labor and material required for the installation of plumbing and the laying of tile floor in new toilet room in basement of the Metropolitan Museum of Art in Central Park, Borough of Manhattan:

Table with 2 columns: Name of Contractor, Amount. Lists contractors like George E. Gibson & Co., Eugene Glickentanz, etc.

*No. affidavits.

For furnishing and delivering five thousand gallons refined coal tar (No. 2, 1908) for Parks, Borough of The Bronx

Table with 2 columns: Name of Contractor, Amount. Entry for Barrett Manufacturing Company, per gallon, 9 1/2 cents, \$475.00.

Note—An allowance of one dollar will be made for each empty barrel returned in good order.

For installing all the labor and materials necessary to grade Greenpoint Park, Borough of Brooklyn, together with all work incidental thereto:

Table with 2 columns: Name of Contractor, Amount. Lists contractors like Atlanta Contracting Company, The Brackley-McAveney Company, etc.

Table with 2 columns: Name of Contractor, Amount. Lists contractors like John E. Monahan Contracting Company, Norton & Gorman Contracting Company, etc.

The minutes of the previous meeting were read and approved.

A communication was received from W. J. Morgan representing the New York Automobile Trade Association, desiring to hold a series of dust and smokeless exhaust trials and brake tests in Central Park, or on some suitable roadway under jurisdiction of this Department.

On motion, the Secretary was instructed to advise Mr. Morgan that after consideration of his request, this Board does not deem it advisable to make the automobile trials referred to in any park or parkway under its jurisdiction.

Commissioner Kennedy offered the following:

Resolved, That the time stipulated for the completion of work under contract with Benisch Brothers, dated March 26, 1908, for repairs and alterations to the various ornamental stone entrances to Prospect Park, Borough of Brooklyn, be and the same hereby is extended to August 14, 1908, as recommended by the Engineer.

Which was adopted by the following vote:

Ayes—Commissioners Smith, Berry, Kennedy—3.

M. O'Sullivan, of No. 349 Fifty-fifth Street, Brooklyn, appeared and protested against the awarding of a contract for the improvement of Greenpoint Park, based on the bids this day received for that work, on account of alleged faulty specifications.

Mr. O'Sullivan was requested to present his protest in writing.

On motion, at 3.30 p. m., the Board adjourned.

W. J. FRANSIOLI, Secretary.



CHANGES IN DEPARTMENTS, ETC.

DEPARTMENT OF DOCKS AND FERRIES.

August 24—John J. McCann, of No. 435 East High Street, Borough of Manhattan, formerly employed as a Dock Laborer, died on the 10th inst. His name has been dropped from the list of employees by direction of the Deputy and Acting Commissioner.

August 25—The Deputy and Acting Commissioner has appointed the following persons to the position of Marine Stoker, for duty in the Municipal Ferry Service, with pay at the rate of \$20 per month while employed:

- John Curtis, Peter Matthews, Wm. Doherty, Michael McArdle.

BOARD OF CITY MAGISTRATES FIRST DIVISION.

August 25—August A. Whinner has been appointed an Interpreter in and for the City Magistrates' Courts of the First Division, City of New York, under an emergency appointment allowed by the Municipal Civil Service Commission for fifteen days said appointment to take effect on the 25th day of August, 1908, in place of Mark Moustaki, resigned, at a salary of \$1,500 per annum.

DEPARTMENT OF PARKS.

Boroughs of Manhattan and Richmond.

August 21—Discharged for absence without leave.

August 22, 1908, Patrick Har. Cartman, No. 1 Oak Street.

Appointed, August 24, 1908, George B. Patterson, Wheelwright, No. 51 Targee Street, Stapleton, Staten Island.

Change of title, etc., under Civil Service Rule XIX., from Park Laborer to Machinist's Helper, Paul Badgalano, No. 255 William Street, \$2 per day.

Boroughs of Brooklyn and Queens.

August 25—Resigned:

- Edward B. Dunn, No. 1870 Third Avenue, New York, Climber and Printer. Charles McCaffrey, No. 79 Amsterdam Avenue, New York, Climber and Printer. John O'Leary, No. 512 Hick Street, Park Laborer. Thomas A. Rice, No. 770 Hudson Street, New York, Painter.

Titles Changed and Pay Advanced:

Charles Groves, Forest Park, changed from Park Laborer to Foreman of Park Laborers and pay advanced from \$3 to \$3.50 per day.

Andrew J. Walsh, No. 180 Nevins Street, changed from Climber and Printer to Foreman of Park Laborers and pay advanced from \$2.50 to \$3 per day.

Thomas H. Douglas, No. 182 Jay Street, changed from Climber and Printer to

Foreman of Park Laborers and pay advanced from \$2.50 to \$3 per day.

Arthur T. Bout, No. 116 North Elliott Place, changed from Climber and Printer to Foreman of Park Laborers and pay advanced from \$2.50 to \$3 per day.

Dismissed on charges, Wm. A. Fallon, No. 3611 Fifth Avenue, Park Laborer.

BUREAU OF BUILDINGS.

Borough of Brooklyn.

August 25—Reinstated Thomas H. Butcher, Eighty-fourth Street and Sixteenth Avenue, Brooklyn, as Inspector of Carpentry and Masonry, at a salary of \$1,500 per annum, to date from August 24, 1908.

OFFICIAL DIRECTORY.

STATEMENT OF THE HOURS DURING which the Public Offices in the City are open for business and at which the Courts regularly open and adjourn, as well as the places where such offices are kept and such Courts are held, together with the heads of Departments and Courts.

CITY OFFICES.

MAYOR'S OFFICE.

No. 5 City Hall, 9 a. m. to 4 p. m.; Saturdays 9 a. m. to 12 m. Telephone, 302 Cortlandt. GEORGE B. MCCLELLAN, Mayor. Frank M. O'Brien, Secretary. William A. Willis, Executive Secretary. James A. Riedon, Chief Clerk and Bond and Warrant Clerk.

BUREAU OF WEIGHTS AND MEASURES.

Room 7, City Hall, 9 a. m. to 4 p. m.; Saturdays 9 a. m. to 12 m. Telephone, 302 Cortlandt. Patrick Derry, Chief of Bureau.

BUREAU OF LICENSES.

9 a. m. to 4 p. m.; Saturdays, 9 a. m. to 12 m. Telephone, 302 Cortlandt. John P. Corrigan, Chief of Bureau. Principal Office, Room 1, City Hall. Gaetano D'Amato, Deputy Chief, Boroughs of Manhattan and the Bronx. Branch Office, Room 12, Borough Hall, Brooklyn. James J. Kinsella, Deputy Chief, Borough of Brooklyn. Branch Office, Richmond Borough Hall, Room 23, New Brighton, S. I. William K. Wolfe, Financial Clerk, Borough of Richmond. Branch Office, Hackett Building, Long Island City, Borough of Queens.

AQUEDUCT COMMISSIONERS.

Room 207, No. 280 Broadway, 5th floor, 9 a. m. to 4 p. m. Telephone, 1942 Worth. The Mayor, the Comptroller, ex-officio, Commissioners John F. Cowan (President), William H. Ten Eyck, John J. Ryan and John F. Windolph; Harry W. Walker, Secretary; Walter H. Sears, Chief Engineer.

ALMOY BOARD.

Mayor George B. McClellan, the President of the Board of Aldermen, Patrick F. McGowan, Brigadier-General George Moore Smith, Brigadier-General John G. Eddy, the President of the Department of Taxes and Assessments, Lawson Purdy, Harris Davis, Secretary, Room 5, Basement, Hall of Records, Chambers and Centre Streets. Office hours, 9 a. m. to 2 p. m.; Saturdays, 9 a. m. to 12 m. Telephone, 302 Worth.

ART COMMISSION.

City Hall, Room 21. Telephone call, 197 Cortlandt. Robert W. de Forest, Trustee Metropolitan Museum of Art, President; Frank D. Millet, Painter, Vice-President; Howard Mansfield, Secretary; A. Augustus Healy, President of the Brooklyn Institute of Arts and Sciences; George B. McClellan, Mayor of the City of New York; John Bigelow, President of New York Public Library; John J. Boyle, Sculptor; Arnold W. Brunner, Architect; John B. Pine, Charles Howland Russell. John Quincy Adams, Assistant Secretary.

BELLEVUE AND ALLIED HOSPITALS.

Office, Bellevue Hospital, Twenty-sixth Street and First Avenue. Telephone, 400 Madison Square. Board of Trustees—Dr. John W. Brannan, President; James K. Paulding, Secretary; Arden M. Robbins, Samuel Sachs, Leopold Stern, John J. Barry, John G. O'Keefe, Robert W. Heilber, ex-officio. General Medical Superintendent, S. T. Armstrong M. D.

BOARD OF ALDERMEN. No. 11 City Hall, 12 a. m. to 4 p. m.; Saturdays 10 a. m. to 12 m.

BOARD OF ASSESSORS. Office, No. 150 Broadway, 9 a. m. to 4 p. m.; Saturdays, 12 m. to 1 p. m.

BOARD OF ELECTIONS. Headquarters, General Office, No. 107 West Forty-first street.

BOROUGH OFFICES. Manhattan. No. 112 West Forty-second street.

The Bronx. One Hundred and Thirty-eighth street and Mott Avenue (Solingen Building).

Brooklyn. No. 44 Court street (Temple Bar Building).

Queens. No. 46 Jackson Avenue, Long Island City.

Richmond. Borough Hall, New Brighton, S. I.

BOARD OF ESTIMATE AND APPORTIONMENT.

The Mayor, Chairman; the Comptroller, President of the Board of Aldermen; President of the Borough of Manhattan; President of the Borough of Brooklyn; President of the Borough of The Bronx; President of the Borough of Queens; President of the Borough of Richmond.

OFFICE OF THE SECRETARY. No. 277 Broadway, Room 1406.

OFFICE OF THE CHIEF ENGINEER. Nelson P. Lewis, Chief Engineer, No. 277 Broadway, Room 1408.

BOARD OF EXAMINERS. Rooms 6027 and 6028 Metropolitan Building, No. 1 Madison Avenue, Borough of Manhattan.

BOARD OF PAROLE OF THE NEW YORK CITY REFORMATORY FOR MISDEMEANTERS. Office, No. 148 East Twentieth street.

BOARD OF REVISION OF ASSESSMENTS. Herman A. Metz, Comptroller.

BOARD OF WATER SUPPLY. Office, No. 399 Broadway.

COMMISSIONERS OF ACCOUNTS. Rooms 114 and 115 Stewart Building, No. 280 Broadway, 9 a. m. to 4 p. m.

CHANGE OF GRADE DAMAGE COMMISSION.

TWENTY-THIRD AND TWENTY-FOURTH WARDS. Office of the Commission, Room 138, No. 280 Broadway (Stewart Building), Borough of Manhattan, New York City.

CITY CLERK AND CLERK OF THE BOARD OF ALDERMEN. City Hall, Rooms 11, 12, 10 a. m. to 4 p. m.

Joseph F. Prendergast, First Deputy City Clerk.

Joseph V. Scully, Clerk, Borough of Brooklyn.

CITY RECORD OFFICE. BUREAU OF PRINTING, STATIONERY AND BLANK BOOKS. Supervisor's Office, Park Row Building, No. 11 Park Row.

COMMISSIONER OF LICENSES. Office, No. 377 Broadway.

COMMISSIONERS OF SINKING FUND. George B. McClellan, Mayor, Chairman; Herman A. Metz, Comptroller; James J. Martin, Chamberlain; Patrick F. McGowan, President of the Board of Aldermen.

DEPARTMENT OF BRIDGES. Nos. 12-13 Park Row.

DEPARTMENT OF CORRECTION. CENTRAL OFFICE. No. 148 East Twentieth street.

DEPARTMENT OF DOCKS AND FERRIES. Pier "A," N. R., Battery Place.

DEPARTMENT OF EDUCATION. BOARD OF EDUCATION. Park Avenue and Fifty-ninth Street, Borough of Manhattan.

BOARD OF SUPERINTENDENTS. William H. Maxwell, City Superintendent of Schools, and Andrew W. Edison, John H. Hazen, Clarence E. Melrose, Thomas S. O'Brien, Edward E. Shallow, Edward L. Stevens, Gustave Straubenniller, John H. Walsh, Associate City Superintendents.

DISTRICT SUPERINTENDENTS. Darwin L. Bardwell, William A. Campbell, John I. Chickering, John W. Davis, John Dwyer, James M. Edsall, Matthew J. Elgas, Edward D. Farrell, Cornelius D. Franklin, John Griffin, M. D., John L. N. Hunt, Henry W. Jameson, James Lee, Charles W. Lyon, James J. McCabe, William J. O'Shea, Julia Richman, Alfred T. Schaeffer, Albert Shields, Edgar Dubs Shinar, Seth T. Stewart, Edward W. Still, Grace C. Strachan, Joseph S. Taylor, Joseph H. Wade, Evangeline E. Whitney.

BOARD OF EXAMINERS. William H. Maxwell, City Superintendent of Schools, and James C. Byrnes, Walter L. Hervey, Jerome A. O'Connell, George J. Smith, Examiners.

DEPARTMENT OF FINANCE. Stewart Building, Chambers Street and Broadway, 9 a. m. to 4 p. m.; Saturdays, 9 a. m. to 12 m.

DEPARTMENT OF FINANCE. Stewart Building, Chambers Street and Broadway, 9 a. m. to 4 p. m.; Saturdays, 9 a. m. to 12 m.

DEPARTMENT OF FINANCE. Stewart Building, Chambers Street and Broadway, 9 a. m. to 4 p. m.; Saturdays, 9 a. m. to 12 m.

DEPARTMENT OF FINANCE. Stewart Building, Chambers Street and Broadway, 9 a. m. to 4 p. m.; Saturdays, 9 a. m. to 12 m.

DEPARTMENT OF FINANCE. Stewart Building, Chambers Street and Broadway, 9 a. m. to 4 p. m.; Saturdays, 9 a. m. to 12 m.

DEPARTMENT OF FINANCE. Stewart Building, Chambers Street and Broadway, 9 a. m. to 4 p. m.; Saturdays, 9 a. m. to 12 m.

DEPARTMENT OF FINANCE. Stewart Building, Chambers Street and Broadway, 9 a. m. to 4 p. m.; Saturdays, 9 a. m. to 12 m.

DEPARTMENT OF FINANCE. Stewart Building, Chambers Street and Broadway, 9 a. m. to 4 p. m.; Saturdays, 9 a. m. to 12 m.

CHARITABLE INSTITUTIONS DIVISION. Daniel C. Potter, Chief Examiner of Accounts of Institutions, Room 38.

OFFICE OF THE CITY PAYMASTER. No. 83 Chambers Street and No. 55 Reade Street.

ENGINEERING DIVISION. Stewart Building, Chambers Street and Broadway.

DIVISION OF REAL ESTATE. Thomas F. Byrnes, Mortimer J. Brown, Appraisers of Real Estate, Room 157.

BUREAU FOR THE COLLECTION OF TAXES. Borough of Manhattan—Stewart Building, Room 10.

David E. Austin, Receiver of Taxes.

John J. McDonough and William H. Loughran, Deputy Receivers of Taxes.

Borough of The Bronx—Municipal Building, Third and Tremont Avenues.

John B. Underhill and Stephen A. Nugent, Deputy Receivers of Taxes.

Borough of Brooklyn—Municipal Building, Rooms 2-8.

James B. Bouck and William Gallagher, Deputy Receivers of Taxes.

Borough of Queens—Hackett Building, Jackson Avenue and Fifth Street, Long Island City.

Borough of Richmond—Borough Hall, St. George, New Brighton.

John De Morgan and F. Wilsey Owen, Deputy Receivers of Taxes.

BUREAU FOR THE COLLECTION OF ASSESSMENTS AND ARREARS. Borough of Manhattan—Stewart Building, Room 1.

Daniel Moynahan, Collector of Assessments and Arrears.

Richard E. Waldron, Deputy Collector of Assessments and Arrears.

Borough of The Bronx—Municipal Building, Rooms 1-3.

James J. Donovan, Jr., Deputy Collector of Assessments and Arrears.

Borough of Brooklyn—Mechanics Bank Building, corner Court and Montague Streets.

Thomas J. Brennan, Deputy Collector of Assessments and Arrears.

Borough of Queens—Hackett Building, Jackson Avenue and Fifth Street, Long Island City.

Patrick E. Leahy, Deputy Collector of Assessments and Arrears.

Borough of Richmond—St. George, New Brighton.

George Brand, Deputy Collector of Assessments and Arrears.

BUREAU FOR THE COLLECTION OF CITY REVENUE AND OF MARKETS. Stewart Building, Chambers Street and Broadway, Room 141.

John M. Gray, Collector of City Revenue and Superintendent of Markets.

John P. Hobbs, Deputy Superintendent of Markets.

David O'Brien, Deputy Collector of City Revenue.

BUREAU FOR THE EXAMINATION OF CLAIMS. Frank J. Friel, Chief Examiner, Room 121.

BUREAU OF THE CITY CHAMBERLAIN. Stewart Building, Chambers Street and Broadway, Rooms 63 to 67.

James J. Martin, City Chamberlain.

John H. Campbell, Deputy Chamberlain.

DEPARTMENT OF HEALTH. Southwest corner of Fifty-fifth Street and Sixth Avenue, Borough of Manhattan.

Burial Permit and Contagious Disease Offices always open.

Telephone, 4905 Columbus.

Thomas Darlington, M. D., Commissioner of Health and President.

Alvah H. Doty, M. D., Theodore A. Bingham, Commissioners.

James J. Milnerney, Second Deputy Commissioner for Brooklyn and Queens.

J. McKew Rorden, Secretary.

Plans and Specifications, Contracts, Proposals and Estimates for Work and Materials for Building, Repairs and Supplies, Bills and Accounts, 9 a. m. to 4 p. m.; Saturdays, 12 m.

Bureau of Dependent Adults, foot of East Twenty-sixth Street.

The Children's Bureau, No. 66 Third Avenue.

Jeremiah Connelly, Superintendent for Richmond Borough, Borough Hall, St. George, Staten Island.

DEPARTMENT OF STREET CLEANING. Nos. 13 to 21 Park Row, 9 a. m. to 4 p. m.

Foster Crossell, Commissioner.

William H. Edwards, Deputy Commissioner Borough of Manhattan.

Owen J. Murphy, Deputy Commissioner, Borough of Brooklyn.

Jerome F. Reilly, Deputy Commissioner, Borough of The Bronx.

John J. O'Brien, Chief Clerk.

DEPARTMENT OF TAXES AND ASSESSMENTS. Hall of Records, corner of Chambers and Centre Streets.

Commissioners Lawson Purdy, President; Frank Raymond, James H. Tully, Charles Putsel, Thomas L. Hamilton, Hugh Hastings, Charles J. McCormack.

DEPARTMENT OF WATER SUPPLY, GAS AND ELECTRICITY. Nos. 13 to 21 Park Row, 9 a. m. to 4 p. m.

Telephones, Manhattan, 830 Cortlandt; Brooklyn, 308 Main; Queens, 439 Greenpoint; Richmond, 94 Tompkinsville; Bronx, 64 Tremont.

John H. O'Brien, Commissioner.

M. F. Loughman, Deputy Commissioner.

John F. Garvey, Secretary to Department.

I. M. de Varona, Chief Engineer.

George W. Birdsall, Consulting Hydraulic Engineer.

George F. Seves, Consulting Electrical Engineer.

Charles F. Lacombe, Chief Engineer of Light and Power.

Michael C. Padden, Water Register, Manhattan.

William A. Hawley, Secretary to Commissioner.

William C. Cozier, Deputy Commissioner, Borough of Brooklyn, Municipal Building, Brooklyn.

John W. McKay, Acting Chief Engineer, Brooklyn.

William R. McGuire, Water Register, Brooklyn.

Michael Hecht, Deputy Commissioner, Borough of The Bronx, Crotona Park Building, One Hundred and Seventy-seventh Street and Third Avenue.

Thomas M. Lynch, Water Register, The Bronx.

Charles C. Wissel, Deputy Commissioner, Borough of Queens, Hackett Building, Long Island City.

John E. Bown, Deputy Commissioner, Borough of Richmond, Municipal Building, St. George.

EXAMINING BOARD OF PLUMBERS. Bartholomew F. Donohoe, President; John J. Moore, Secretary; John J. Dunn, Treasurer; ex-officio, Horace Loomis and Matthew E. Healy.

Rooms Nos. 14, 15 and 16 Aldrich Building, Nos. 149 and 151 Church Street.

Office open during business hours every day in the year (except legal holidays). Examinations are held on Monday, Wednesday and Friday after 1 p. m.

FIRE DEPARTMENT. Office hours for all, except where otherwise noted from 9 a. m. to 4 p. m.; Saturdays 12 m.

HEADQUARTERS. Nos. 157 and 159 East Sixty-seventh Street, Manhattan.

Telephone, 2370 Plaza, Manhattan; 3397 Main, Brooklyn.

BUREAU OF STREET OPENINGS.

No. 40 West Broadway, 9 a. m. to 4 p. m. Saturdays, 9 a. m. to 12 m. Telephone, 310 Cortlandt. John P. Dunn, Assistant in charge.

BUREAU FOR THE RECOVERY OF PENALTIES.

No. 119 Nassau street, 9 a. m. to 4 p. m.; Saturdays, 9 a. m. to 12 m. Telephone, 455 Cortlandt. Herman Sticel, Assistant in charge.

BUREAU FOR THE COLLECTION OF ARREARS OF PERSONAL TAXES.

No. 286 Broadway, 1st floor. Office hours for public, 9 a. m. to 4 p. m.; Saturdays, 9 a. m. to 12 m. Telephone, 455 Cortlandt. Geo. O'Reilly, Assistant in charge.

TENEMENT HOUSE BUREAU AND BUREAU OF BUILDINGS.

No. 44 East Twenty-third street, 9 a. m. to 4 p. m. Saturdays, 9 a. m. to 12 m. Telephone, 165 Gramercy. John P. O'Brien, Assistant in charge.

METROPOLITAN SEWERAGE COMMISSION.

Office, No. 17 Battery place. George H. Soper, Ph. D., President; James H. Frazier, Secretary; H. de B. Parsons, Charles Scoville, Linsky K. Williams, M. D. Telephone, 154 Rector.

MUNICIPAL CIVIL SERVICE COMMISSION.

No. 309 Broadway, 9 a. m. to 4 p. m. Frank L. Polk, E. Ross Appliston, Arthur J. O'Keefe. Frank A. Spencer, Secretary. John F. Skelly, Assistant Secretary.

Labor Bureau. Nos. 54-56 Lafayette street. Telephone, 1122 Worth.

MUNICIPAL EXPLOSIVES COMMISSION.

Nos. 177 and 179 East Sixty-seventh street, Head quarters Fire Department. Patrick J. Whitney, Deputy Fire Commissioner and Chairman; William Montgomery, John Sherry, C. Andrade, Jr., Abram A. Brogan, Francis S. Wolf, Secretary, No. 177 East Sixty-seventh street.

Stated meeting, Friday of each week, at 1 p. m. Telephone, 640 Plaza.

POLICE DEPARTMENT.

CENTRAL OFFICE. No. 306 Mulberry street, 9 a. m. to 4 p. m. Telephone, 3102 Spring. Theodore A. Bingham, Commissioner. William F. Baker, First Deputy Commissioner. Frederick H. Hughes, Second Deputy Commissioner. Bert Hanson, Third Deputy Commissioner. Daniel G. Slattery, Secretary to Commissioner. William H. Kipp, Chief Clerk.

PUBLIC SERVICE COMMISSION.

The Public Service Commission for the First District, Tribuna Building, No. 154 Nassau street, Manhattan. Office hours, 8 a. m. to 11 p. m., every day in the year, including holidays and Sundays. Stated public meetings of the Commission, Tuesdays and Fridays at 11:30 a. m. in the Public Hearing Room of the Commission, third floor of the Tribuna Building, unless otherwise ordered. Commissioners—William R. Willcox, Chairman; William McCarrall, Edward M. Bassett, Milo R. Mathis, John E. Eustis. Counsel, George S. Colman. Secretary, Travis H. Whitney. Telephone, 4140 Beekman.

TENEMENT HOUSE DEPARTMENT.

Manhattan Office, No. 44 East Twenty-third street. Telephone, 1373 Gramercy. Edmund J. Butler, Commissioner. Harry G. Darwin, First Deputy Commissioner. Brooklyn Office (Boroughs of Brooklyn, Queens and Richmond), Temple Bar Building, No. 44 Court street. Telephone, 1847 Main. John McKean, Second Deputy Commissioner. Bronx Office, Nos. 264, 266 and 268 Third Avenue. Telephone, 672 Melrose. William B. Calvert, Superintendent.

BOROUGH OFFICES.

BOROUGH OF THE BRONX.

Office of the President, corner Third Avenue and One Hundred and Seventy-seventh street; 9 a. m. to 4 p. m.; Saturdays, 9 a. m. to 12 m. Louis F. Hallen, President. Henry A. Gumbel, Secretary. John F. Murray, Commissioner of Public Works. John A. Hawkins, Assistant Commissioner of Public Works. Josiah A. Briggs, Chief Engineer. Frederick Greenberg, Principal Assistant Topographical Engineer. Charles H. Graham, Engineer of Sewers. Thomas H. O'Neil, Superintendent of Sewers. Samuel C. Thompson, Engineer of Highways. Patrick J. Bewick, Superintendent of Buildings. John A. Mason, Assistant Superintendent of Buildings. Peter J. Stampf, Superintendent of Highways. Albert H. Lishansky, Superintendent of Public Buildings and Offices. Telephone, 66 Tremont.

BOROUGH OF BROOKLYN.

President's Office, Nos. 15 and 16 Borough Hall, 9 a. m. to 4 p. m.; Saturdays, 9 a. m. to 12 m. Bird S. Cole, President. Charles Frederick Adams, Secretary. John A. Heffernan, Private Secretary. Thomas R. Farrell, Commissioner of Public Works. James M. Power, Secretary to Commissioner. David F. Moore, Superintendent of Buildings. James Dunne, Superintendent of the Bureau of Sewers. Joseph M. Lawrence, Superintendent of the Bureau of Public Buildings and Offices.

BOROUGH OF MANHATTAN.

Office of the President, Nos. 14, 15 and 16 City Hall, 9 a. m. to 4 p. m.; Saturdays, 9 a. m. to 12 m. John F. Adams, President. Bernard Downing, Secretary. John Cloghan, Commissioner of Public Works. James J. Hagan, Assistant Commissioner of Public Works. Edward S. Murphy, Superintendent of Buildings. George F. Scamuff, Superintendent of Highways. Frank J. Goodwin, Superintendent of Sewers. John R. Veselha, Superintendent of Buildings and Offices. Telephone, 675 Cortlandt.

BOROUGH OF QUEENS.

President's Office, Borough Hall, Jackson Avenue and Fifth Street, Long Island City; 9 a. m. to 4 p. m. Saturdays, 9 a. m. to 12 m. Lawrence Greaser, President. John M. Cragen, Secretary. Alfred Denton, Commissioner of Public Works. Harry Sutphin, Assistant Commissioner of Public Works. James P. Hicks, Superintendent of Highways. Carl Berger, Superintendent of Buildings. John J. Halleran, Superintendent of Sewers. James E. Clokin, Superintendent of Street Cleaning. Edward F. Kelly, Superintendent of Public Buildings and Offices. Telephone, 1000 Greenpoint.

BOROUGH OF RICHMOND.

President's Office, New Brighton, Staten Island. George Cromwell, President. Maybury Fleming, Secretary. Louis Lincoln Tribus, Consulting Engineer and Acting Commissioner of Public Works. John Seaton, Superintendent of Buildings. H. E. Buel, Superintendent of Highways. John T. Petherston, Superintendent of Street Cleaning. Ernest H. Seehusen, Superintendent of Sewers. John Timlin, Jr., Superintendent of Public Buildings and Offices. George W. Tuttle, Principal Assistant Engineer Bureau of Engineering—Topographical. Theodor S. Osholm, Principal Assistant Engineer, Bureau of Engineering—Construction. Offices—Borough Hall, New Brighton, N. Y., 9 a. m. to 4 p. m. Saturdays, 9 a. m. to 12 m. Telephone, 1000 Tompkinsville.

CORONERS.

Borough of The Bronx—Corner of Third Avenue and Tremont Avenue. Telephone, 1250 Tremont and 1402 Tremont. Robert F. McDonald, A. F. Schwannecke, William T. Austin, Chief Clerk. Borough of Brooklyn—Office, Rooms 1 and 3 Municipal Building. Telephone, 4004 Main and 4005 Main. Henry J. Brewer, M. D., John F. Kennedy, Joseph McGuinness, Chief Clerk. Open all hours of the day and night. Borough of Manhattan—Office, Criminal Courts Building, Centre and White Streets. Open all times of the day and night. Coroners: Julius Harburger, Peter P. Acrielli, George F. Shraely, Jr., Peter Doolley, Julius Harburger, President Board of Coroners. Jacob E. Bausch, Chief Clerk. Telephone, 1004, 5057, 5958 Franklin. Borough of Queens—Office, Borough Hall, Fulton Street, Jamaica, L. I. Samuel O. Nutt, Alfred S. Ambler, Martin Mager, Jr., Chief Clerk. Office hours, from 9 a. m. to 10 p. m. Borough of Richmond—No. 44 Second Street, New Brighton. Open for the transaction of business all hours of the day and night. Matthew J. Cahill. Telephone, 7 Tompkinsville.

COUNTY OFFICES.

NEW YORK COUNTY.

COMMISSIONER OF JURORS.

Room 122, Stewart Building, Chambers Street and Broadway, 9 a. m. to 4 p. m. Thomas Allison, Commissioner. Matthew F. Neville, Assistant Commissioner. Frederick F. Simpson, Assistant Commissioner. Frederick O'Byrne, Secretary. Telephone, 247 Worth.

COMMISSIONER OF RECORDS.

Office, Hall of Records. William S. Andrews, Commissioner. James O. Farrell, Superintendent. James J. Fleming, Jr., Secretary. Telephone, 3906 Worth.

COUNTY CLERK.

Nos. 5, 8, 9, 10 and 11 New County Court-house. Office hours from 9 a. m. to 4 p. m. Peter J. Dooling, County Clerk. John F. Curry, Deputy. Joseph J. Glennon, Secretary. Telephone, 670 Cortlandt.

DISTRICT ATTORNEY.

Building for Criminal Courts, Franklin and Centre Streets. Office hours from 9 a. m. to 5 p. m.; Saturdays, 9 a. m. to 12 m. Wm. Travers Jerome, District Attorney. John A. Hancock, Chief Clerk. Telephone, 3104 Franklin.

PUBLIC ADMINISTRATOR.

No. 119 Nassau Street, 9 a. m. to 4 p. m. William M. Hess, Public Administrator. Telephone, 6376 Cortlandt.

REGISTER.

Hall of Records. Office hours from 9 a. m. to 4 p. m.; Saturdays, 9 a. m. to 12 m. During the months of July and August the hours are from 9 a. m. to 3 p. m. Frank Gass, Register. William H. Sennott, Deputy Register. Telephone, 900 Worth.

SHERIFF.

No. 309 Broadway, 9 a. m. to 4 p. m.; Saturdays, 9 a. m. to 12 m. Thomas F. Foley, Sheriff. John F. O'Riordan, Under Sheriff. Telephone, 4954 Worth.

SURROGATES.

Hall of Records. Court open from 9 a. m. to 4 p. m., except Saturdays, when it closes at 12 m. During the months of July and August the hours are from 9 a. m. to 4 p. m. A. J. Thomas and Charles H. Berkoff Surrogates; William V. Leary, Chief Clerk.

KINGS COUNTY.

COMMISSIONER OF JURORS.

5 County Court-house. Jacob Brenner, Commissioner. Jacob A. Livingston, Deputy Commissioner. Albert H. Waldron, Secretary. Office hours from 9 a. m. to 4 p. m.; Saturdays, from 9 a. m. to 12 m. Office hours during July and August, 9 a. m. to 2 p. m.; Saturdays, 9 a. m. to 12 m. Telephone, 1454 Main.

COMMISSIONER OF RECORDS.

Hall of Records. Office hours, 9 a. m. to 4 p. m., excepting months of July and August, then 9 a. m. to 3 p. m.; Saturdays, 9 a. m. to 12 m. Lewis M. Sweeney, Commissioner. D. H. Raiston, Deputy Commissioner or Telephone, 1114 Main. Thomas D. Moscrop, Superintendent. William J. Beattie, Assistant Superintendent. Telephone, 1025 Main.

COUNTY CLERK.

Hall of Records, Brooklyn. Office hours, 9 a. m. to 4 p. m.; during months of July and August, 9 a. m. to 3 p. m.; Saturdays, 9 a. m. to 12 m. Frank Ehlers, County Clerk. Robert A. Sharkey, Deputy County Clerk. John Cooper, Assistant Deputy County Clerk. Telephone call, 4939 Main.

COUNTY COURT.

County Court-house, Brooklyn, Rooms 16, 17, 18, 22 and 23. Court opens at 10 a. m. daily and sits until business is completed. Part I., Room No. 23; Part II., Room No. 10, Court-house. Clerk's Office, Rooms 17, 18 and 22, open daily from 9 a. m. to 4 p. m.; Saturdays, 12 m. Norman S. Duke and Lewis L. Fawcett, County Judges. Charles S. Devoy, Chief Clerk. Telephone, 4175 and 4177 Main.

DISTRICT ATTORNEY.

Office, County Court-house, Borough of Brooklyn. Office hours, 9 a. m. to 5 p. m. John F. Clarke, District Attorney. Telephone Number, 2955-6-7—Main.

PUBLIC ADMINISTRATOR.

No. 44 Court Street (Temple Bar), Brooklyn. 9 a. m. to 5 p. m. Charles E. Teale, Public Administrator. Telephone, 2846 Main.

REGISTER.

Hall of Records. Office hours, 9 a. m. to 4 p. m., excepting months of July and August; then from 9 a. m. to 3 p. m., provided for by statute. William A. Prendergast, Register. Frederick H. E. Ebelstein, Deputy Register. Telephone, 2830 Main.

SHERIFF.

County Court-house, Brooklyn, N. Y. 9 a. m. to 4 p. m.; Saturdays, 12 m. Alfred T. Hubble, Sheriff. Lewis M. Wasey, Under Sheriff. Telephone, 6845, 6846, 6847, Main.

SURROGATE.

Hall of Records, Brooklyn, N. Y. Herbert T. Ketcham, Surrogate. Edward J. Bergen, Chief Clerk and Clerk of the Surrogate's Court. Court opens at 10 a. m. Office hours 9 a. m. to 4 p. m.; Saturdays, 9 a. m. to 12 m. Telephone, 3954 Main.

QUEENS COUNTY.

COMMISSIONER OF JURORS.

Office hours, 9 a. m. to 4 p. m.; July and August, 9 a. m. to 2 p. m.; Saturdays, 9 a. m. to 12 m. Queens County Court-house, Long Island City. John P. Balbert, Commissioner of Jurors. Rodman Richardson, Assistant Commissioner. Telephone, 451 Greenpoint.

COUNTY CLERK.

Jamaica, Fourth Ward, Borough of Queens, City of New York. Office open, April 1 to October 1, 8 a. m. to 5 p. m. October 1 to April 1, 9 a. m. to 5 p. m.; Saturdays throughout the year until 12 noon. John Niederstein, County Clerk. Henry J. Walter, Jr., Deputy County Clerk. Frank C. Klingenberg, Secretary. Telephone, 151 Jamaica.

COUNTY COURT.

Temporary County Court-house, Long Island City. County Court opens at 10 a. m. Trial Terms begin first Monday of each month, except July, August and September. Special Terms each Saturday, except during August and first Saturday of September. County Judge's office always open at No. 330 Fulton Street, Jamaica, N. Y. Bert J. Humphrey, County Judge. Telephone, 288 Jamaica.

DISTRICT ATTORNEY.

Office, Queens County Court-house, Long Island City, 9 a. m. to 5 p. m. Ira G. Darrin, District Attorney. Telephone, 39 Greenpoint.

PUBLIC ADMINISTRATOR.

No. 17 Cook Avenue, Elmhurst. John T. Robinson, Public Administrator, County of Queens. Telephone, 335 Newtown.

SHERIFF.

County Court-house, Long Island City, 9 a. m. to 4 p. m.; Saturdays, 9 a. m. to 12 m. Herbert S. Harvey, Sheriff. John M. Phillips, Under Sheriff. Telephone, 43 Greenpoint (office). Henry O. Schleich, Warden, Queens County Jail. Telephone, 372 Greenpoint.

SURROGATE.

Daniel Noble, Surrogate. Office at Jamaica. Except on Sundays, holidays and half holidays, the office is open between March 1 and July 1, from 8 a. m. to 5 p. m.; on Saturdays, from 8 a. m. to 12 m.; between July 1 and September 1, from 9 a. m. to 4 p. m.; on Saturdays, from 9 a. m. to 12 m. The calendar is called on Tuesday of each week at 10 a. m., except during the month of August, when no court is held, and the court sits every day thereafter until all contested cases have been disposed of. Telephone, 399 Jamaica.

RICHMOND COUNTY.

COMMISSIONER OF JURORS.

Village Hall, Stapleton. Charles J. Kullman, Commissioner. John J. McCaughey, Assistant Commissioner. Office open from 9 a. m. until 4 p. m.; Saturdays from 9 a. m. to 12 m. Telephone, 21 Tompkinsville.

COUNTY CLERK.

County Office Building, Richmond, S. I., 9 a. m. to 4 p. m. C. L. Bostwick, County Clerk. County Court-house, Richmond, S. I., 9 a. m. to 4 p. m. Telephone, 28 New Dorp.

COUNTY JUDGE AND SURROGATE.

Terms of Court, Richmond County, 1908. County Courts—Stephen D. Stephens, County Judge. First Monday of June, Grand and Trial Jury. Second Monday of November, Grand and Trial Jury. Fourth Wednesday of January, without a Jury. Fourth Wednesday of February, without a Jury. Fourth Wednesday of March, without a Jury. Fourth Wednesday of April, without a Jury. Fourth Wednesday of July, without a Jury. Fourth Wednesday of September, without a Jury. Fourth Wednesday of October, without a Jury. Surrogate's Court—Stephen D. Stephens, Surrogate. Mondays, at the Borough Hall, St. George, at 10:30 o'clock a. m. Tuesdays, at the Borough Hall, St. George, at 10:30 o'clock a. m. Wednesdays, at the Surrogate's Office, Richmond, at 10:30 o'clock a. m.

DISTRICT ATTORNEY.

Corn Exchange Bank Building, St. George, S. I. Samuel H. Evans. Telephone, 50 Tompkinsville.

SHERIFF.

County Court-house, Richmond, S. I. Office hours, 9 a. m. to 4 p. m. Joseph J. Barth.

THE COURTS.

APPELLATE DIVISION OF THE SUPREME COURT.

FIRST JUDICIAL DEPARTMENT. Court-house, Madison Avenue, corner Twenty-fifth Street. Court opens at 11 p. m. Edward Patterson, Presiding Justice, George L. Ingraham, Chester H. McLaughlin, Frank C. Laughlin, John Proctor Clark, James W. Houghton, Francis M. Scott, Justice; Alfred Wagstaff, Clerk; William Lamb, Deputy Clerk. Clerk's Office opens at 9 a. m. Telephone, 3840 Madison Square.

SUPREME COURT—FIRST DEPARTMENT.

County Court-house, Chambers Street. Court open from 10:15 a. m. to 4 p. m. Special Term, Part I. (motions), Room No. 15. Special Term, Part II. (ex-parte business), Room No. 13. Special Term, Part III., Room No. 19. Special Term, Part IV., Room No. 20. Special Term, Part V., Room No. 5. Special Term, Part VI. (Elevated Railroad cases) Room 31. Trial Term, Part II., Room No. 34. Trial Term, Part III., Room No. 22. Trial Term, Part IV., Room No. 21. Trial Term, Part V., Room No. 22. Trial Term, Part VI., Room No. 18. Trial Term, Part VII., Room No. —. Trial Term, Part VIII., Room No. 23. Trial Term, Part IX., Room No. 25. Trial Term, Part X., Room No. 26. Trial Term, Part XI., Room No. 27. Trial Term, Part XII., Room No. —. Trial Term, Part XIII., and Special Term, Part VII., Room No. 26. Trial Term, Part XIV., Room No. 28. Trial Term, Part XV., Room No. 27. Trial Term, Part XVI., Room No. —. Trial Term, Part XVII., Room No. 20. Trial Term, Part XVIII., Room No. 29. Appellate Term, Room No. 22. Naturalization Bureau, Room No. 23, third floor. Assignment Bureau, room on mezzanine floor northeast. Clerks in attendance from 10 a. m. to 4 p. m. Clerk's Office, Special Term, Part I. (motions) Room No. 15. Clerk's Office, Special Term, Part II. (ex-parte business), ground floor, southeast corner. Clerk's Office, Special Term, Calendar, ground floor, south. Clerk's Office, Trial Term, Calendar, room northeast corner, second floor, east. Clerk's Office, Appellate Term, room southwest corner, third floor. Trial Term, Part I. (criminal business). Criminal Court-house, Centre Street. Justices—Charles H. Truax, Charles F. MacLean, Henry Bishoff, Jr., Leonard A. Gingerich, P. Henry Dugro, Henry A. Gildersleeve, James Fitzgerald, James A. O'Gorman, James A. Blanchard, Edward S. Clinch, Samuel Greenbaum, Edward E. McCall, Edward B. Amend, Vernon M. Davis, Victor J. Dowling, Joseph Newburger, John W. Goff, Samuel Seabury, M. Wesley Platenk, Peter A. Hendrick, John Ford, Charles W. Dayton, John J. Brady, Mitchell L. Erianger, Charles L. Guy, James W. Gerard. Peter J. Dooling, Clerk, Supreme Court. Telephone, 4326 Cortlandt.

SUPREME COURT—SECOND DEPARTMENT.

Kings County Court-house, Borough of Brooklyn, N. Y. Court open daily from 10 o'clock a. m. to 5 o'clock p. m. Seven jury trial parts. Special Term for Trials. Special Term for Motions. James F. McGee, General Clerk. Telephone, 5460 Main.

CRIMINAL DIVISION—SUPREME COURT.

Building for Criminal Courts, Centre, Elm, White and Franklin Streets. Court opens at 10:30 a. m. Peter J. Dooling, Clerk; Edward R. Carroll, Special Deputy to the Clerk. Clerk's Office open from 9 a. m. to 4 p. m. Telephone, 6064 Franklin.

COURT OF GENERAL SESSIONS.

Held in the Building for Criminal Courts, Centre Elm, White and Franklin Streets. Court opens at 10:30 a. m. Thomas C. T. Craft, Otto A. Rosalsky, Warren W. Foster, Thomas C. O'Sullivan, Edward Swann, Joseph P. McGuiness, James T. Maloney, Judges of the Court of General Sessions. Edward R. Carroll, Clerk. Telephone, 121 Franklin. Clerk's Office open from 9 a. m. to 4 p. m. During July and August Clerk's Office will close at 2 p. m., and on Saturdays at 12 m.

CITY COURT OF THE CITY OF NEW YORK.

No. 32 Chambers street, Brownstones Building, City Hall Park, from 9 a. m. to 4 p. m. Part I. Part II. Part III. Part IV. Part V. Part VI. Part VII. Part VIII. Special Term Chambers will be held from 10 a. m. to 2 p. m. Clerk's Office open from 9 a. m. to 4 p. m. Edward F. O'Dwyer, Chief Justice; Lewis J. Conlan, Francis B. Delehanty, Joseph L. Green, Alexander Finelli, Thomas F. Donnelly, John V. McAvoy, Peter Schunck, Justices. Thomas F. Smith, Clerk. Telephone, 514 Cortlandt.

COURT OF SPECIAL SESSIONS.

Building for Criminal Courts, Centre street between Franklin and White streets, Borough of Manhattan. Court opens at 10 a. m. Justices—First Division—William E. Wyatt, Willard H. Olmsted, Joseph M. Dorel, Lorenz Zeller, John B. Mayo, Franklin Chase Hoyt, Charles W. Culkin, Clerk; William M. E. Miller, Deputy Clerk. Clerk's Office open from 9 a. m. to 4 p. m. Telephone, 509 Franklin, Clerk's office. Telephone, 501 Franklin, Justice's chambers. Second Division—Trial Days—No. 171 Atlantic avenue, Brooklyn, Mondays, Wednesdays and Fridays at 10 o'clock; Town Hall, Jamaica, Borough of Queens, Tuesday at 10 o'clock; Town Hall, New Brighton, Borough of Richmond, Thursday at 10 o'clock. Justices—Howard J. Yorker, Patrick Keady, John Fleming, Morgan M. L. Ryan, Robert J. Wilkin, George J. O'Keefe, Joseph L. Kerrigan, Clerk; John J. Dorman, Deputy Clerk. Clerk's Office, No. 171 Atlantic avenue, Borough of Brooklyn, open from 9 a. m. to 4 p. m.

CHILDREN'S COURT.

First Division—No. 66 Third avenue, Manhattan Edmund C. Lee, Clerk. Telephone, 5353 Stuyvesant. Second Division—No. 101 Court street, Brooklyn William F. Delaney, Clerk. Telephone, 611 Main.

CITY MAGISTRATES' COURT.

First Division. Court opens from 9 a. m. to 4 p. m. City Magistrate—Robert C. Cornell, Leroy B. Crane, Peter T. Barlow, Matthew F. Green, Joseph F. Moss, James J. Walsh, Henry Steiner, Daniel E. Finn, Charles G. E. White, Frederick B. House, Charles N. Harris, Frederic Kernochan, Arthur C. Butts, Otto H. Droegge, Joseph E. Corrigan, Moses Herrman, Philip B. Bloch, Secretary, One Hundred and Twenty-first street and Sylvan place. First District—Criminal Court Building. Second District—Jefferson Market. Third District—No. 10 Essex street. Fourth District—No. 151 East Fifty-seventh street. Fifth District—One Hundred and Twenty-first street, southeastern corner of Sylvan place. Sixth District—One Hundred and Sixty-first street and Brook avenue. Seventh District—No. 34 West Fifty-fourth street. Eighth District—Main street, Westchester.

Second Division.

Borough of Brooklyn. City Magistrate—Edward J. Dooley, James G. Tighe, John Nanner, E. G. Higginbotham, Frank E. O'Keilly, Henry J. Farlang, Alfred E. Steers, A. V. B. Voorhees, Jr., Alexander H. Goismar, John F. Hyland. President of the Board, Edward J. Dooley, No. 318 Adams street. Secretary to the Board, Charles J. Fanning, Myrtle and Vanderhilt avenues. Courts. First District—No. 318 Adams street. Second District—Court and Butler streets. Third District—Myrtle and Vanderhilt avenues. Fourth District—No. 5 Lee avenue. Fifth District—No. 519 Manhattan avenue. Sixth District—No. 451 Gates avenue. Seventh District—No. 39 Sylvan avenue (Flatbush). Eighth District—West Eighth street (Cooney Island). Ninth District—Fifth avenue and Twenty-third street. Tenth District—No. 133 New Jersey avenue.

Borough of Queens.

City Magistrate—Matthew J. Smith, Joseph Fitzh, Maurice E. Connolly, Eugene C. Gilroy. Courts. First District—St. Mary's Lyceum, Long Island City. Second District—Town Hall, Flushing, L. I. Third District—Central avenue, Far Rockaway, L. I.

Borough of Richmond.

City Magistrate—Joseph B. Handy, Nathaniel Marsh. Courts. First District—Lafayette place, New Brighton, Staten Island. Second District—Village Hall, Stapleton, Staten Island.

MUNICIPAL COURTS.

Borough of Manhattan. First District—The First District embraces the territory bounded on the south and west by the southerly and westerly boundaries of the said borough, on the north by the centre line of Fourteenth street and the centre line of Fifth street from the Bowery to Second avenue, on the east by the centre line of Fourth avenue from Fourteenth street to Fifth street, Second avenue, Chrystie street, Division street and Catharine street. Wanhope Lyon, William F. Moore, John Hoyer Justices. Thomas O'Connell, Clerk; Francis Mangin, Deputy Clerk. Location of Court—Merchants' Association Building, No. 14-62 Lafayette street. Clerk's Office open daily (Sundays and legal holidays excepted) from 9 a. m. to 4 p. m. An additional Part of Court is now held in Tenth street and Sixth avenue. Telephone, 6039 Franklin.

Second District—The Second District embraces the territory bounded on the south by the centre line of Fifth street from the Bowery to Second avenue and on the south and east by the southerly and easterly boundaries of the said borough, on the north by the centre line of East Fourteenth street, on the west by the centre line of Fourth avenue from Fourteenth street to Fifth street, Second avenue, Chrystie street, Division street and Catharine street. George F. Rosch, Benjamin Hoffman, Leon Sanders, Thomas P. Divonis, Justices. James J. Devlin, Clerk; Michael H. Lacey, Deputy Clerk.

Location of Court—Nos. 254 and 266 Madison street. Clerk's Office open daily (Sundays and legal holidays excepted) from 9 a. m. to 4 p. m. Telephone, 2905 Orchard.

Third District—The Third District embraces the territory bounded on the south by the centre line of Fourteenth street, on the east by the centre line of Seventh avenue from Fourteenth street to Fifty-ninth street and by the centre line of Central Park West from Fifty-ninth street to Sixty-fifth street, on the north by the centre line of Sixty-fifth street and the centre line of Fifty-ninth street from Seventh to Eighth avenue, on the west by the westerly boundary of the said borough. Thomas E. Murray, James W. McLaughlin, Justices. Michael Skelly, Clerk; Henry Mersbach, Deputy Clerk. Location of Court—No. 314 West Fifty-third street. Clerk's Office open daily (Sundays and legal holidays excepted) from 9 a. m. to 4 p. m. Telephone number, 5430 Columbus.

Fourth District—The Fourth District embraces the territory bounded on the south by the centre line of East Fourteenth street, on the west by the centre line of Lexington avenue and by the centre line of Irving place, including its projection through Gramercy Park, on the north by the centre line of Fifty-ninth street, on the east by the easterly line of said borough, excluding, however, any portion of Blackwell's Island. Michael F. Blake, William J. Boyhan, Justices. Abram Bernard, Clerk; James Foley, Deputy Clerk. Location of Court—Part I, No. 407 Second avenue, northwest corner of Second avenue and Twenty-third street. Part II, No. 151 East Fifty-seventh street. Clerk's Office open daily (Sundays and legal holidays excepted) from 9 a. m. to 4 p. m. Telephone, 4579 Gramercy.

Fifth District—The Fifth District embraces the territory bounded on the south by the centre line of Sixty-fifth street, on the east by the centre line of Central Park West, on the north by the centre line of One Hundred and Tenth street, on the west by the westerly boundary of said borough. Alfred P. W. Seaman, William Young, Frederick Spiegelberg, Justices. James V. Gillson, Clerk; John H. Serris, Deputy Clerk. Location of Court—Broadway and Ninety-sixth street. Clerk's Office open daily (Sundays and legal holidays excepted) from 9 a. m. to 4 p. m. Telephone, 4206 Riverside.

Sixth District—The Sixth District embraces the territory bounded on the south by the centre line of Fifty-ninth street and by the centre line of Ninety-sixth street from Lexington avenue to Fifth avenue, on the west by the centre line of Lexington avenue from Fifty-ninth street to Ninety-sixth street and the centre line of Fifth avenue from Ninety-sixth street to One Hundred and Tenth street, on the north by the centre line of One Hundred and Tenth street, on the east by the easterly boundary of said borough, including, however, all of Blackwell's Island and excluding any portion of Ward's Island. Herman Joseph, Jacob Marks, Justices. Edward A. McQuade, Clerk; Thomas M. Campbell, Deputy Clerk; John J. Diets, Frederick J. Stroh, Assistant Clerks. Location of Court—Northwest corner of Third avenue and Eighty-third street. Clerk's Office open daily (Sundays and legal holidays excepted) from 9 a. m. to 4 p. m. Telephone, 4341 79-81.

Seventh District—The Seventh District embraces the territory bounded on the south by the centre line of One Hundred and Tenth street, on the east by the centre line of Fifth avenue to the northerly terminus thereof and north of the northerly terminus of Fifth avenue, following in a northerly direction the course of the Harlem river on a line continuous with the easterly boundary of said borough, on the north and west by the northerly and westerly boundaries of said borough. Philip J. Sinnott, David L. Well, John R. Davies, Justices. Herman B. Wilson, Clerk; Robert Andrews, Deputy Clerk. Location of Court—No. 78 Manhattan street. Clerk's Office open daily (Sundays and legal holidays excepted) from 9 a. m. to 4 p. m.

Eighth District—The Eighth District embraces the territory bounded on the south by the centre line of One Hundred and Tenth street, on the west by the centre line of Fifth avenue, on the north and east by the northerly and easterly boundaries of said borough, including Randall's Island and the whole of Ward's Island. Joseph P. Fallon, Leopold Prince, Justices. William J. Kennedy, Clerk; Patrick J. Ryan, Deputy Clerk. Location of Court—Sylvan place and One Hundred and Twenty-first street, near Third avenue. Clerk's Office open daily (Sundays and legal holidays excepted) from 9 a. m. to 4 p. m. Telephone, 3958 Harlem.

Ninth District—The Ninth District embraces the territory bounded on the south by the centre line of Fourteenth street and by the centre line of Fifty-ninth street from the centre line of Seventh avenue to the centre line of Central Park West, on the east by the centre line of Lexington avenue and by the centre line of Irving place, including its projection through Gramercy Park, and by the centre line of Fifth avenue from the centre line of Ninety-sixth street, on the north by the centre line of Ninety-sixth street from the centre line of Lexington avenue to the centre line of Fifth avenue and by One Hundred and Tenth street from Fifth avenue to Central Park West, on the west by the centre line of Seventh avenue and Central Park West. Edgar J. Lauer, Frederick De Witt Wells, Frank D. Sturges, William C. Wilson, Justices. William J. Chamberlain, Clerk; Charles Healy, Deputy Clerk. Location of Court—Southwest corner of Madison avenue and Fifty-ninth street. Clerk's Office open daily (Sundays and legal holidays excepted) from 9 a. m. to 4 p. m. Telephone, 3871 Plaza.

Borough of The Bronx.

First District—All that part of the Twenty-fourth Ward which was lately annexed to the City and County of New York by chapter 93 of the Laws of 1895, comprising all of the late Town of Westchester and part of the Towns of Eastchester and Pelham, including the Villages of Wakefield and Wilhams, bridge. Court-room, Town Hall, Main street, Westchester Village. Court open daily (Sundays and legal holidays excepted) from 9 a. m. to 4 p. m. Trial of causes, Tuesday and Friday of each week. Peter A. Sheil, Justice. Stephen Collins, Clerk. Office hours from 9 a. m. to 4 p. m.; Saturdays closing at 12 m. Telephone, 437 Westchester.

Second District—Twenty-third and Twenty-fourth Wards, except the territory described in chapter 93 of the Laws of 1895. Court-room, southeast corner of Washington avenue and One Hundred and Sixty-second street. Office hours, from 9 a. m. to 4 p. m. Court opens at 9 a. m. John M. Tierney, Justice. Thomas A. Maher, Clerk. Telephone, 3043 Melrose.

Location of Court—Nos. 254 and 266 Madison street. Clerk's Office open daily (Sundays and legal holidays excepted) from 9 a. m. to 4 p. m. Telephone, 2905 Orchard.

Borough of Brooklyn.

First District—Comprising First, Second, Third, Fourth, Fifth, Sixth, Tenth and Twelfth Wards and that portion of the Eleventh Ward beginning at the intersection of the centre lines of Hudson and Myrtle avenues, thence along the centre line of Myrtle avenue to North Portland avenue, thence along the centre line of North Portland avenue to Flushing avenue, thence along the centre line of Flushing avenue to Navy street, thence along the centre line of Navy street to Johnson street, thence along the centre line of Johnson street to Hudson avenue, and thence along the centre line of Hudson avenue to the point of beginning, of the Borough of Brooklyn. Court-house, northwest corner State and Court streets. John J. Walsh, Justice. Edward Moran, Clerk. Clerk's Office open from 9 a. m. to 4 p. m.

Second District—Seventh Ward and that portion of the Twenty-first and Twenty-third Wards west of the centre line of Stuyvesant avenue and the centre line of Schenectady avenue, also that portion of the Twentieth Ward beginning at the intersection of the centre lines of North Portland and Myrtle avenues, thence along the centre line of Myrtle avenue, thence along the centre line of Waverly avenue, thence along the centre line of Waverly avenue to Park avenue, thence along the centre line of Park avenue to Washington avenue, thence along the centre line of Washington avenue to Flushing avenue, thence along the centre line of Flushing avenue to North Portland avenue, and thence along the centre line of North Portland avenue to the point of beginning. Court-room, No. 455 Gates avenue. Gerard B. Van Wart and Edward C. Dowling Justices. Franklin B. Van Wart, Clerk. Clerk's Office open from 9 a. m. to 4 p. m.

Third District—Embraces the Thirteenth, Fourteenth, Fifteenth, Sixteenth, Seventeenth, Eighteenth and Nineteenth Wards, and that portion of the Twenty-second Ward lying northwest of the centre line of Starr street between the boundary line of Queens County and the centre line of Central avenue, and northwest of the centre line of Suydam street between the centre lines of Central and Bushwick avenues, and northwest of the centre line of Willoughby avenue between the centre lines of Bushwick avenue and Broadway. Court-house, Nos. 5 and 8 Lee avenue, Brooklyn. Philip D. Meagher and William J. Hogenstanz, Justices. John W. Carpenter, Clerk. Clerk's Office open from 9 a. m. to 4 p. m. Court opens at 9 a. m.

Fourth District—Embraces the Twenty-fourth and Twenty-fifth Wards, that portion of the Twenty-first and Twenty-third Wards lying east of the centre line of Stuyvesant avenue and east of the centre line of Schenectady avenue, and that portion of the Twenty-seventh Ward lying southeast of the centre line of Starr street between the boundary line of Queens and the centre line of Central avenue, and southeast of the centre line of Suydam street between the centre lines of Central and Bushwick avenues, and southeast of the centre line of Willoughby avenue between the centre lines of Bushwick avenue and Broadway. Court-room, No. 14 Howard avenue. Thomas H. Williams, Justice. G. J. Wiedersheid, Clerk. Milton I. Williams, Assistant Clerk. Clerk's Office open from 9 a. m. to 4 p. m.

Fifth District—Contains the Eighth, Thirtieth and Thirty-first Wards, and so much of the Twenty-second Ward as lies south of Prospect avenue. Court-house, northwest corner of Fifty-third street and Third avenue. Cornelius Vargueson, Justice. Jeremiah J. O'Leary, Clerk. Clerk's Office open from 9 a. m. to 4 p. m. Telephone, 427 Bay Ridge.

Sixth District—The Sixth District embraces the Ninth and Twenty-ninth Wards and that portion of the Twenty-second Ward north of the centre line of Prospect avenue; also that portion of the Eleventh and the Twentieth Wards beginning at the intersection of the centre lines of Bridge and Fulton streets, thence along the centre line of Fulton street to Flatbush avenue, thence along the centre line of Flatbush avenue to Atlantic avenue, thence along the centre line of Atlantic avenue to Washington avenue, thence along the centre line of Washington avenue to Park avenue, thence along the centre line of Park avenue to Waverly avenue, thence along the centre line of Waverly avenue to Myrtle avenue, thence along the centre line of Myrtle avenue to Hudson avenue, thence along the centre line of Hudson avenue to Johnson street, thence along the centre line of Johnson street to Bridge street, and thence along the centre line of Bridge street to the point of beginning. Lucien S. Bayler and George Fielder, Justices. Charles F. Bible, Clerk. Court-house, No. 611 Fulton street.

Seventh District—The Seventh District embraces the Twenty-sixth, Twenty-eighth and Twenty-second Wards. Alexander S. Rosenthal and Edward A. Richards Justices. Samuel F. Brubaker, Clerk. Court-house, corner Pennsylvania avenue and Fulton street (No. 31 Pennsylvania avenue). Clerk's Office open from 9 a. m. to 4 p. m. Trial days, 9 a. m. to 12 m. Trial Days, Tuesdays, Wednesdays, Thursdays and Fridays. Jury Days, Wednesdays and Thursdays. Telephone, 924 East New York.

Borough of Queens.

First District—First Ward (all of Long Island City formerly composing five wards). Court-room, St. Mary's Lyceum, Nos. 115 and 117 Fifth street, Long Island City. Clerk's Office open from 9 a. m. to 4 p. m. each day, excepting Saturdays, closing at 12 m. Trial days, Mondays, Wednesdays and Fridays. All other business transacted on Tuesdays and Thursdays. Thomas C. Kadin, Justice. Thomas F. Kennedy, Clerk. Telephone, 3796 Greenpoint.

Second District—Second and Third Wards, which include the territory of the late Towns of Newtown and Flushing. Court-room in Court-house of the late Town of Newtown, corner of Broadway and Court street, Elmhurst, New York. J. O. Auldred, Elmhurst, Queens County, New York. William Raquin, Jr., Justice. L'ice J. Gannon, Clerk. William Repper, Assistant Clerk. James B. Snediker, Stenographer. Trial days, Tuesdays and Thursdays, Fridays (for Jury Trials only). Clerk's Office open from 9 a. m. to 4 p. m. Telephone, 57 Newtown.

Third District—Fourth and Fifth Wards, comprising the territory of the former Towns and Villages of Jamaica, Far Rockaway and Rockaway Beach. James F. McLaughlin, Justice. George W. Damon, Clerk. Court-house, Town Hall, Jamaica. Telephone, 184 Jamaica. Clerk's Office open from 9 a. m. to 4 p. m. Court held on Mondays, Wednesdays and Fridays at 9 a. m.

Borough of Richmond.

First District—First and Third Wards (Towns of Castleton and Northfield). Court-room, former Village Hall, Lafayette avenue and Second street, New Brighton. Thomas C. Brown, Justice. Anning S. Prall, Clerk. Clerk's Office open from 8:45 a. m. to 4 p. m. Telephone, 503 Tompkinsville.

Second District—Second, Fourth and Fifth Wards (Towns of Middletown, Southfield and Westfield). Court-room, former Edgewater Village Hall, Stapleton. George W. Starks, Justice. Peter Tierman, Clerk. Clerk's Office open from 9 a. m. to 4 p. m. Court opens at 9 a. m. Calendar called at 10 a. m. Court continued until close of business. Trial days, Mondays, Wednesdays and Fridays. Telephone, 513 Tompkinsville.

OFFICIAL BOROUGH PAPERS.

BOROUGH OF THE BRONX. "The Bronx Star," "North Side News," "Bronx Independent." BOROUGH OF RICHMOND. "Staten Island World," "Richmond County Herald." BOROUGH OF QUEENS. "The Daily Dispatch" (First, Second, Third, Fourth and Fifth Wards); "Long Island Star" (First and Second Wards); "Flushing Evening Journal" (Third Ward); "Long Island Farmer" (Fourth Ward); "Rockaway News" (Fifth Ward). BOROUGH OF BROOKLYN. "Brooklyn Eagle," "Brooklyn Times," "Brooklyn Citizen," "Brooklyn Standard-Union," "Brooklyn Free Press." BOROUGH OF MANHATTAN. "Real Estate Record and Guide" (Harlem District); "Manhattan and Bronx Advocate" (Washington Heights, Morningside Heights and Harlem District).

Designated by Board of City Record June 19, 1906. Amended June 30, 1906; September 30, 1907; February 24, 1908; March 5 and 16, and August 4, 1908.

BOARD MEETINGS.

The Board of Estimate and Apportionment meets in the Old Council Chamber (Room 16), City Hall, every Friday, at 10:30 o'clock a. m. JOSEPH HAAG, Secretary. The Commissioners at the Sinking Fund meet in the Old Council Chamber (Room 16), City Hall, at call of the Mayor. N. TAYLOR PHILLIPS, Deputy Comptroller, Secretary. The Board of Revision of Assessments meets in the Old Council Chamber (Room 16), City Hall, every Thursday at 11 a. m., upon notice of the Chief Clerk. HENRY J. STORRS, Chief Clerk. The Board of City Record meets in the Old Council Chamber (Room 16), City Hall, at call of the Mayor. PATRICK J. TRACY, Supervisor, Secretary.

DEPARTMENT OF STREET CLEANING.

ASHES, ETC., FOR FILLING IN LANDS. PERSONS HAVING LANDS OR PLACES in the vicinity of New York Bay to fill in can procure material for that purpose—ashes, street sweepings, etc., collected by the Department of Street Cleaning—free of charge by appointment to the Commissioner of Street Cleaning, Nos. 13 to 21 Park row, Borough of Manhattan. FOSTER EDWELL, Commissioner of Street Cleaning.

BOARD OF ASSESSORS.

PUBLIC NOTICE IS HEREBY GIVEN TO the owner or owners of all houses and lots, improved or unimproved lands affected hereby, that the following proposed assessments have been compiled and are being in the office of the Board of Assessors for examination by all persons interested, viz: Borough of Manhattan. Lot 903, No. 1, South of Flatbush street between South and East streets. Lot 320, No. 2, South of One Hundred and Fortieth street, between Fulton and Broadway avenues. Lot 78, No. 3, South of West One Hundred and Ninety-ninth street, between West Ninth and St. Nicholas avenues.

Lot 114, No. 4, Facing with capital block numbered on a certificate of title, the parcel bounded on the west side of the Hall of Records, by Irving street, by Broadway street, by Avenue B and Avenue C, and east side of St. Nicholas street. The lot is divided into two lots, one to be by the said assessments and one to be reserved to the owner of the lot, to be used for a building. The lot is situated in the block at the intersection of Irving street and Avenue C.

Lot 115, No. 5, Facing with capital block numbered on a certificate of title, the parcel bounded on the west side of the Hall of Records, by Irving street, by Broadway street, by Avenue B and Avenue C, and east side of St. Nicholas street. The lot is divided into two lots, one to be by the said assessments and one to be reserved to the owner of the lot, to be used for a building. The lot is situated in the block at the intersection of Irving street and Avenue C.

All matters which require to be presented to the proposed proposed assessments and who are interested in the same, or either of them, 200 of which are present in the office of the Secretary of the Board of Assessors, No. 120 Broadway, New York, on or before September 20, 1908, at 11 a. m. of which time and date the said applications will be heard and testimony received in reference thereto. ANTHONY ZARCA, Secretary. PAUL WILMANN, Board of Assessors. WALTER H. CURRY, Secretary. No. 320 Broadway, City of New York, Borough of Manhattan, August 26, 1908.

PUBLIC NOTICE IS HEREBY GIVEN TO the owner or owners of all houses and lots, improved or unimproved lands affected thereby, that the following proposed assessments have been completed and are lodged in the office of the Board of Assessors for examination by all persons interested, viz:

Borough of Brooklyn.

- List 11, No. 1. Constructing sewer basins at the southeast and southwest corners of Jerome street and Belmont avenue, all four corners of Jerome street and Sutter avenue, southwest corner of Jerome street and Dumont avenue, all four corners of Jerome street and Livonia avenue and northeast and northwest corners of Jerome street and New Lots road.
List 18, No. 2. Constructing sewer in Dean street, between Ralph and Howard avenues.
List 34, No. 3. Constructing a sewer in Blake avenue, between Powell and Junius streets, and a sewer basin at the southeast corner of Blake and Hopkinson avenues.

centage of such one hundred per cent. cost (i. e., such as 95%, 100% or 105%) for which all material and work called for in the contract and the invitation to bidders is to be furnished to the City. Such percentage, as bid, shall apply to all unit items specified in the Engineer's preliminary estimate, to an amount necessary to complete the work described in the contract.

Table listing various construction projects (No. 1 to No. 24) with their respective descriptions and estimated costs. Total cost is \$475,245.80.

Time allowed for the completion of the work and full performance of the contract will be 370 working days. The amount of security required will be One Hundred Thousand Dollars (\$100,000). Blank forms and further information may be obtained at the office of the Bureau of Sewers, the Borough of Brooklyn, No. 203 Montague street, Brooklyn.

The amount of security required is Six Thousand Dollars (\$6,000). No. 2. FOR REGULATING, GRADING, CURBING, GUTTERING AND LAYING SIDEWALKS ON SEVENTY-EIGHTH STREET, FROM SECOND AVENUE TO FOURTH AVENUE, TOGETHER WITH ALL WORK INCIDENTAL THERETO.

Table listing construction items for No. 2 project, including square yards of brick gutters, linear feet of new curbstone, and cubic yards of earth excavation. Total estimated cost is \$9,850.00.

Time for the completion of the work and the full performance of the contract is thirty-five (35) working days. The amount of security required is Two Thousand Dollars (\$2,000).

No. 3. FOR REGULATING AND REPAVING WITH MEDINA SANDSTONE PAVEMENT ON A CONCRETE FOUNDATION THE ROADWAY OF TWENTY-FIRST STREET, FROM SIXTH AVENUE TO SEVENTH AVENUE, TOGETHER WITH ALL WORK INCIDENTAL THERETO.

Table listing construction items for No. 3 project, including square yards of Medina sandstone black pavement and cubic yards of concrete. Total estimated cost is \$4,601.80.

Time for the completion of the work and the full performance of the contract is thirty (30) working days. The amount of security required is Three Thousand Five Hundred Dollars (\$3,500).

No. 4. FOR REGULATING AND REPAVING WITH ASPHALT PAVEMENT ON A CONCRETE FOUNDATION THE ROADWAY OF UNDERHILL AVENUE, FROM ST. MARKS AVENUE TO STERLING PLACE, TOGETHER WITH ALL WORK INCIDENTAL THERETO.

Table listing construction items for No. 4 project, including square yards of asphalt pavement and cubic yards of concrete. Total estimated cost is \$75.00.

Time for the completion of the work and the full performance of the contract is thirty (30) working days. The amount of security required is Four Thousand Dollars (\$4,000).

No. 5. FOR REGULATING AND REPAVING WITH ASPHALT PAVEMENT ON A CONCRETE FOUNDATION THE ROADWAY OF IRIS STREET, FROM FULTON STREET TO LIVINGSTON STREET.

Table listing construction items for No. 5 project, including square yards of asphalt pavement and cubic yards of concrete. Total estimated cost is \$2,800.00.

Time for the completion of the work and the full performance of the contract is thirty (30) working days. The amount of security required is Seven Hundred Dollars (\$700).

No. 6. FOR REGULATING, GRADING, CURBING AND LAYING SIDEWALKS ON FIFTY-SEVENTH STREET, FROM TWELFTH AVENUE TO NEW UTRICHT AVENUE.

Table listing construction items for No. 6 project, including linear feet of new curb, cubic yards of earth excavation, and cubic yards of concrete. Total estimated cost is \$600.00.

Time for the completion of the work and the full performance of the contract is thirty (30) working days. The amount of security required is One Thousand Dollars (\$1,000).

No. 7. FOR REGULATING AND REPAVING WITH ASPHALT PAVEMENT ON A CONCRETE FOUNDATION THE ROADWAY OF FORTY-SIXTH STREET, FROM FIFTH AVENUE TO SIXTH AVENUE.

Table listing construction items for No. 7 project, including square yards of asphalt black pavement and cubic yards of concrete. Total estimated cost is \$774.80.

The time allowed for the completion of the work and full performance of the contract will be thirty working days. The amount of security required will be Five Hundred Dollars (\$500).

No. 8. FOR FURNISHING ALL THE LABOR AND MATERIAL REQUIRED FOR RECONSTRUCTING SEWER IN STEWART STREET, FROM BROADWAY TO BUSHWICK AVENUE.

Table listing construction items for No. 8 project, including linear feet of 12-inch pipe sewer, manholes, and sheet piling. Total estimated cost is \$990.00.

Time allowed for the completion of the work and full performance of the contract will be 30 working days. The amount of security required will be Nine Hundred Dollars (\$900).

No. 9. FOR REGULATING AND REPAVING WITH MEDINA SANDSTONE PAVEMENT ON A CONCRETE FOUNDATION THE ROADWAY OF TWENTY-SECOND STREET, FROM SIXTH AVENUE TO SEVENTH AVENUE, TOGETHER WITH ALL THE WORK INCIDENTAL THERETO.

Table listing construction items for No. 9 project, including square yards of Medina sandstone black pavement and cubic yards of concrete. Total estimated cost is \$4,865.00.

Time allowed for the completion of the work and full performance of the contract will be 20 working days. The amount of security required will be Seven Hundred and Fifty Dollars (\$750).

No. 10. FOR REGULATING AND REPAVING WITH ASPHALT PAVEMENT ON A CONCRETE FOUNDATION THE ROADWAY OF IRIS STREET, FROM FULTON STREET TO LIVINGSTON STREET.

Table listing construction items for No. 10 project, including square yards of asphalt pavement and cubic yards of concrete. Total estimated cost is \$2,800.00.

Time for the completion of the work and the full performance of the contract is thirty (30) working days. The amount of security required is Four Thousand Dollars (\$4,000).

No. 11. FOR REGULATING AND REPAVING WITH ASPHALT PAVEMENT ON A CONCRETE FOUNDATION THE ROADWAY OF IRIS STREET, FROM FULTON STREET TO LIVINGSTON STREET.

Table listing construction items for No. 11 project, including square yards of asphalt pavement and cubic yards of concrete. Total estimated cost is \$2,800.00.

Time for the completion of the work and the full performance of the contract is thirty (30) working days. The amount of security required is Seven Hundred Dollars (\$700).

No. 12. FOR REGULATING, GRADING, CURBING AND LAYING SIDEWALKS ON FIFTY-SEVENTH STREET, FROM TWELFTH AVENUE TO NEW UTRICHT AVENUE.

Table listing construction items for No. 12 project, including linear feet of new curb, cubic yards of earth excavation, and cubic yards of concrete. Total estimated cost is \$600.00.

Time for the completion of the work and the full performance of the contract is thirty (30) working days. The amount of security required is One Thousand Dollars (\$1,000).

OFFICIAL PAPERS.

Morning—"The Sun," "The New York Times." Evening—"The Globe," "The Evening Mail." Weekly—"Democracy," "Tusmany Times." German—"Scha's Zeitung." Designated by the Board of City Record, January 22, 1906. Amended March 1, 1907; November 20, 1906; February 20, 1907, and March 5, 1908.

BOROUGH OF BROOKLYN.

OFFICE OF THE PRESIDENT OF THE BOROUGH OF BROOKLYN, ROOM 2, BOROUGH HALL, BOROUGH OF BROOKLYN, THE CITY OF NEW YORK. SEALED BIDS OR ESTIMATES WILL BE received by the President of the Borough of Brooklyn at the above office until 11 o'clock a. m. on WEDNESDAY, SEPTEMBER 9, 1908.

OFFICE OF THE PRESIDENT OF THE BOROUGH OF BROOKLYN, ROOM 2, BOROUGH HALL, BOROUGH OF BROOKLYN, THE CITY OF NEW YORK.

SEALED BIDS OR ESTIMATES WILL BE received by the President of the Borough of Brooklyn at the above office until 11 o'clock a. m. on WEDNESDAY, SEPTEMBER 9, 1908.

No. 1. FOR REGULATING AND REPAVING WITH ASPHALT PAVEMENT ON A CONCRETE FOUNDATION THE ROADWAY OF PROSPECT PLACE, FROM CARLTON AVENUE TO UNDERHILL AVENUE, TOGETHER WITH ALL THE WORK INCIDENTAL THERETO. The amount of security required is Two Thousand Dollars (\$2,000).

OFFICE OF THE PRESIDENT OF THE BOROUGH OF BROOKLYN, ROOM 2, BOROUGH HALL, BOROUGH OF BROOKLYN, THE CITY OF NEW YORK.

SEALED BIDS OR ESTIMATES WILL BE received by the President of the Borough of Brooklyn at the above office until 11 o'clock a. m. on WEDNESDAY, SEPTEMBER 9, 1908.

No. 1. FOR REGULATING AND REPAVING WITH ASPHALT PAVEMENT ON A CONCRETE FOUNDATION THE ROADWAY OF PROSPECT PLACE, FROM CARLTON AVENUE TO UNDERHILL AVENUE, TOGETHER WITH ALL THE WORK INCIDENTAL THERETO. The amount of security required is Two Thousand Dollars (\$2,000).

Time for the completion of the work and the full performance of the contract is thirty (30) working days.

The amount of security required is Two Thousand Five Hundred Dollars.

No. 4. FOR REGULATING AND REPAVING WITH ASPHALT PAVEMENT ON A CONCRETE FOUNDATION A PORTION OF THE ROADWAY OF LINCOLN PLACE (DEGRAW STREET), FROM NEW YORK AVENUE TO BROOKLYN AVENUE.

The Engineer's estimate of the quantities is as follows:

- 2,030 square yards of asphalt pavement,
10 square yards of old stone pavement, to be relaid.
280 cubic yards of concrete,
4 noiseless covers and heads, complete, for sewer manholes.

Time for the completion of the work and the full performance of the contract is twenty (20) working days.

The amount of security required is One Thousand Six Hundred Dollars.

No. 5. FOR REGULATING AND REPAVING WITH ASPHALT PAVEMENT ON A CONCRETE FOUNDATION THE ROADWAY OF MANSFIELD PLACE, FROM AVENUE F TO 100 FEET SOUTHERLY.

The Engineer's estimate of the quantities is as follows:

- 350 square yards of asphalt pavement,
30 cubic yards of concrete,
1 noiseless cover and head, complete, for sewer manhole.

Time for the completion of the work and the full performance of the contract is fifteen (15) working days.

The amount of security required is Four Hundred Dollars.

No. 6. FOR REGULATING AND REPAVING WITH GRANITE PAVEMENT ON A CONCRETE FOUNDATION THE ROADWAY OF MORTON STREET, FROM WYMLIE AVENUE TO KENT AVENUE.

The Engineer's estimate of the quantities is as follows:

- 1,280 square yards of granite block pavement, with tar and gravel joints,
20 square yards of old stone pavement, to be relaid.

Time for the completion of the work and the full performance of the contract is thirty (30) working days.

The amount of security required is Two Thousand Five Hundred Dollars.

No. 7. FOR GRADING LOT ON THE SOUTH SIDE OF MONTGOMERY STREET, BETWEEN ROGERS AVENUE AND NORTON AVENUE, KNOWN AS LOT NO. 29, BLOCK 1205.

The Engineer's estimate of the quantities is as follows:

- 1,352 cubic yards of earth excavation,
359 cubic yards of earth filling, not to be used for.

Time for the completion of the work and the full performance of the contract is thirty (30) working days.

The amount of security required is Six Hundred Dollars.

The bidder will state the price of each item or article contained in the specifications or schedules herein contained or hereto annexed, per cubic foot, square foot, cubic yard, or other unit of measure, by which the bids will be read. The bids will be compared and the contract awarded at a lump or aggregate sum.

Blank forms and further information may be obtained at the office of the Bureau of Highways, Room No. 14, Municipal Building, the Borough of Brooklyn.

BIRD S. COLER, President.

Dated August 27, 1908.

See General Instructions to Bidders on the last page, last column, of the 'City Record.'

DEPARTMENT OF FINANCE.

NOTICE TO PROPERTY OWNERS.

IN PURSUANCE OF SECTION 1018 OF the Greater New York Charter, the Comptroller of The City of New York hereby gives public notice to all persons, owners of property, affected by the following assessment for LOCAL IMPROVEMENTS in the BOROUGH OF MANHATTAN:

TWELFTH WARD, SECTION 5.

ONE HUNDRED AND FORTY-NINTH STREET AND BROADWAY—RESTORING ASPHALT PAVEMENT on the northeast corner. Area of assessment: Northeast corner of One Hundred and Forty-ninth street and Broadway, and known as Lot No. 5, Block 2081.

The above assessment was certified to the Collector of Assessments and Arrears, under the provisions of section 51 of the Greater New York Charter.

Section 159 of this act provides: 'An assessment shall become a lien upon the real estate affected thereby ten days after its entry in the said record.'

The above assessments are payable to the Collector of Assessments and Arrears at the Bureau for the Collection of Assessments and Arrears of Taxes and Assessments and of Water Rents, in the Municipal Building, corner of One Hundred and Sixty-seventh street and Third Avenue, Borough of The Bronx, between the hours of 9 a. m. and 3 p. m., and on Saturdays from 9 a. m. to 12 m., and all payments made thereon on or before October 24, 1908, will be exempt from interest, as above provided, and after that date will be subject to a charge of interest at the rate of seven per centum per annum from the date when the above assessments became liens to the date of payment.

HERMAN A. METZ, Comptroller.

City of New York, Department of Finance, Comptroller's Office, August 27, 1908.

226.59

NOTICE TO PROPERTY OWNERS.

IN PURSUANCE OF SECTION 1018 OF the Greater New York Charter, the Comptroller of The City of New York hereby gives public notice to all persons, owners of property, affected by the following assessments for LOCAL IMPROVEMENTS in the BOROUGH OF RICHMOND:

FIRST WARD.

DANIEL LOW TERRACE—TEMPORARY SEWER, from a point about 325 feet south of Hamilton Avenue to and connecting with existing sewer at Hamilton Avenue. Area of assessment: Both sides of Daniel Low Terrace, between Hamilton Avenue and Vine Street.

SECOND STREET—TEMPORARY SEWER, from a point about 200 feet west of Burger Avenue to and connecting with existing sewer in Burger Avenue. Area of assessment: Both sides of Second Street, from Burger Avenue to a point about 200 feet westerly.

RECTANGULAR VACANT LOTS, bounded by STUYVESANT PLACE, WALL STREET, JAY STREET AND HAMILTON AVENUE. Area of assessment: Lots Nos. 25 and 27 of Block 8, bounded by Hamilton Avenue, Stuyvesant Place, Wall and Jay Streets.

Section 159 of this act provides: 'An assessment shall become a lien upon the real estate affected thereby ten days after its entry in the said record.'

The above assessments are payable to the Collector of Assessments and Arrears at the Bureau for the Collection of Assessments and Arrears of Taxes and Assessments and of Water Rents, in the Municipal Building, corner of One Hundred and Sixty-seventh street and Third Avenue, Borough of The Bronx, between the hours of 9 a. m. and 3 p. m., and on Saturdays from 9 a. m. to 12 m., and all payments made thereon on or before October 24, 1908, will be exempt from interest, as above provided, and after that date will be subject to a charge of interest at the rate of seven per centum per annum from the date when the above assessments became liens to the date of payment.

HERMAN A. METZ, Comptroller.

City of New York, Department of Finance, Comptroller's Office, August 25, 1908.

226.59

NOTICE TO PROPERTY OWNERS.

IN PURSUANCE OF SECTION 1018 OF the Greater New York Charter, the Comptroller of The City of New York hereby gives public notice to all persons, owners of property, affected by the following assessments for LOCAL IMPROVEMENTS in the BOROUGH OF THE BRONX:

TWENTYFOURTH WARD, SECTION 11. SHAKESPEARE AVENUE—SEWER, from Housatonic Avenue to Featherbed Lane. Area of assessment: Both sides of Shakespeare Avenue, from Rosabel Avenue to Featherbed Lane.

TWENTYFOURTH WARD, SECTION 12. RAINBRIDGE AVENUE—REGULATING, CURBING, FLAGGING, LAYING CROSSWALKS, BUILDING APPROACHES AND ERECTING FENCES, from Moshulu Parkway North to Woodlawn Road. Area of assessment: Both sides of Rainbridge Avenue, from Moshulu Parkway North to Woodlawn Road, and to the extent of half the block at the intersecting streets and avenues.

Section 159 of this act provides: 'An assessment shall become a lien upon the real estate affected thereby ten days after its entry in the said record.'

The above assessments are payable to the Collector of Assessments and Arrears at the Bureau for the Collection of Assessments and Arrears of Taxes and Assessments and of Water Rents, in the Municipal Building, corner of One Hundred and Sixty-seventh street and Third Avenue, Borough of The Bronx, between the hours of 9 a. m. and 3 p. m., and on Saturdays from 9 a. m. to 12 m., and all payments made thereon on or before October 24, 1908, will be exempt from interest, as above provided, and after that date will be subject to a charge of interest at the rate of seven per centum per annum from the date when the above assessments became liens to the date of payment.

HERMAN A. METZ, Comptroller.

City of New York, Department of Finance, Comptroller's Office, August 25, 1908.

226.59

NOTICE TO PROPERTY OWNERS.

IN PURSUANCE OF SECTION 1018 OF the Greater New York Charter, the Comptroller of The City of New York hereby gives public notice to all persons, owners of property, affected by the following assessments for LOCAL IMPROVEMENTS in the BOROUGH OF BROOKLYN:

EIGHTH WARD, SECTION 2. FORTY-SIXTH STREET—REGULATING, GRADING, CURBING AND LAYING CEMENT SIDEWALKS, between Sixth and Seventh Avenues. Area of assessment: Both sides of Forty-

sixth street, from Sixth to Seventh Avenue, and to the extent of half the block at the intersecting streets.

TWENTY-NINTH WARD, SECTION 16. NEWKIRK AVENUE—REGULATING, GRADING, CURBING AND LAYING CEMENT SIDEWALKS, between East Twenty-sixth Street and Nostrand Avenue. Area of assessment: Both sides of Newkirk Avenue, from East Twenty-sixth Street to Nostrand Avenue, and to the extent of half the block at the intersecting streets.

THIRTIETH WARD, SECTION 19. REGULATING, GRADING AND CURBING SEVENTIETH STREET, from New Utrecht Avenue to a point about 130 feet east of Sixteenth Avenue, and from a point 160 feet east of Seventeenth Avenue to Eighteenth Avenue, and LAYING CEMENT SIDEWALKS ON SEVENTIETH STREET, from New Utrecht Avenue to Eighteenth Avenue. Area of assessment: Both sides of Seventieth Street, between New Utrecht Avenue and a point about 130 feet east of Sixteenth Avenue, and from a point about 160 feet east of Seventeenth Avenue to Eighteenth Avenue, and to the extent of half the block at the intersecting streets; both sides of Seventieth Street, between Sixteenth Avenue and 160 feet east of Seventeenth Avenue.

ROCKAWAY AVENUE—REGULATING AND GRADING, from Hegeman Avenue to Stanley Avenue, and ROCKAWAY AVENUE, CURBING AND LAYING SIDEWALKS, between Hegeman and Vienna Avenues. Area of assessment: Both sides of Rockaway Avenue, from Hegeman Avenue to Stanley Avenue, and to the extent of half the block at the intersecting streets.

Section 159 of this act provides: 'An assessment shall become a lien upon the real estate affected thereby ten days after its entry in the said record.'

The above assessments are payable to the Collector of Assessments and Arrears at the Bureau for the Collection of Assessments and Arrears of Taxes, Assessments and Water Rents, in the Mechanics' Bank Building, Court and Montague Streets, Borough of Brooklyn, between the hours of 9 a. m. and 3 p. m., and on Saturdays from 9 a. m. to 12 m., and all payments made thereon on or before October 17, 1908, will be exempt from interest, as above provided, and after that date will be subject to a charge of interest at the rate of seven per centum per annum from the date when such assessments became liens to the date of payment.

HERMAN A. METZ, Comptroller.

City of New York, Department of Finance, Comptroller's Office, August 19, 1908.

219.91

NOTICE OF ASSESSMENTS FOR OPENING STREETS AND PARKS.

IN PURSUANCE OF SECTION 1005 OF the Greater New York Charter, the Comptroller of The City of New York hereby gives public notice of the confirmation by the Supreme Court, and the entering in the Bureau for the Collection of Assessments and Arrears, of the assessment for OPENING AND ACQUIRING TITLE to the following named street and public places in the BOROUGH OF MANHATTAN:

TWELFTH WARD, SECTION 8.

WEST ONE HUNDRED AND SIXTY-SEVENTH STREET—OPENING; PUBLIC PLACE, bounded by Broadway, St. Nicholas Avenue and West One Hundred and Sixty-seventh Street; PUBLIC PLACE, bounded by West One Hundred and Sixty-sixth Street, St. Nicholas Avenue, West One Hundred and Sixty-seventh Street and Broadway. Area of assessment includes all those lands, tenements and hereditaments and premises situate and being in the Borough of Manhattan, in the City of New York, which when taken together are bounded and described as follows, viz:

Beginning at a point 100 feet south of the southerly side of West One Hundred and Sixty-fifth Street, measured at right angles thereto on a line midway between the westerly side of Broadway and the easterly side of Fort Washington Avenue, and running thence northwardly on a line midway between the westerly side of Broadway and the easterly side of Fort Washington Avenue to a point 100 feet north of the northerly side of West One Hundred and Sixty-eighth Street, measured at right angles thereto; thence eastwardly on a line parallel with the northerly side of West One Hundred and Sixty-eighth Street and parallel therewith to a point 100 feet east of the easterly side of Audubon Avenue; thence southwardly on a line 100 feet east of the easterly side of Audubon Avenue and parallel therewith to its intersection with a line midway between the southerly side of West One Hundred and Sixty-eighth Street and the northerly side of West One Hundred and Sixty-seventh Street; thence eastwardly along a line midway between the southerly side of West One Hundred and Sixty-eighth Street and the northerly side of West One Hundred and Sixty-seventh Street and the prolongation thereof to a point 100 feet east of the westerly side of Amsterdam Avenue; thence southwardly along a line 100 feet east of the easterly side of Amsterdam Avenue and parallel therewith to its intersection with a line midway between the southerly side of West One Hundred and Sixty-seventh Street and the northerly side of West One Hundred and Sixty-sixth Street; thence westwardly along a line midway between the southerly side of West One Hundred and Sixty-seventh Street and the northerly side of West One Hundred and Sixty-sixth Street and the prolongation thereof to a point 100 feet east of the easterly side of Audubon Avenue; thence southwardly along a line 200 feet east of the easterly side of Audubon Avenue and parallel therewith to a point 100 feet south of the southerly side of West One Hundred and Sixty-fifth Street, measured at right angles thereto; thence westwardly along a line 100 feet south of the southerly side of West One Hundred and Sixty-fifth Street and parallel therewith to the point of beginning.

The above assessed assessment was entered on the date hereinbefore given in the Record of Titles of Assessments, kept in the Bureau for the Collection of Assessments and Arrears of Taxes and Assessments and of Water Rents.

Unless the amount assessed for benefit on any person or property shall be paid within sixty days after the date of said entry of the assessment interest will be collected thereon, as provided in section 1006 of the Greater New York Charter.

Said section provides that 'If any such assessment shall remain unpaid for the period of sixty days after the date of entry thereof in the said Record of Titles of Assessments it shall be the duty of the officer authorized to collect and receive the amount of such assessment to charge, collect and receive interest thereon at the rate of seven per centum per annum, to be calculated to the date of payment from the date when such assessment became a lien, as provided by section 159 of this act.'

Section 159 of this act provides: 'An assessment shall become a lien upon the real estate affected thereby ten days after its entry in the said record.'

The above assessment is payable to the Collector of Assessments and Arrears at the Bureau for the Collection of Assessments and Arrears of Taxes and Assessments and of Water Rents, Room 85, No. 280 Broadway, Borough of Manhattan, between the hours of 9 a. m. and 3 p. m., and on Saturdays from 9 a. m. to 12 m., and all payments made thereon on or before October 12, 1908, will be exempt from interest, as above provided, and after that date will be subject to a charge of interest at the rate of seven per centum per annum from the date when the above assessment became a lien to the date of payment.

HERMAN A. METZ, Comptroller.

City of New York, Department of Finance, Comptroller's Office, August 12, 1908.

214.88

DEPARTMENT OF FINANCE, CITY OF NEW YORK. UNTIL FURTHER NOTICE AND UNLESS OTHERWISE DIRECTED IN ANY SPECIAL RATE SURETY COMPANIES WILL BE ACCEPTED AS SUFFICIENT UPON THE FOLLOWING CONTRACTS TO THE AMOUNTS NAMED:

- Supplies of Any Description, including Gas and Electricity—
One company on a bond up to \$50,000.
Two companies on a bond up to \$125,000.
Three companies on a bond up to \$250,000.
Asphalt, Asphalt Block and Wood Block Pavements—
Two companies on a bond up to \$50,000.
Three companies on a bond up to \$125,000.
Regulating, Grading, Paving, Sewers, Water Mains, Draining, Construction of Parks, Parkways, Etc.—
One company on a bond up to \$25,000.
Two companies on a bond up to \$75,000.
Three companies on a bond up to \$150,000.
Four companies on a bond up to \$250,000.
New Docks, Buildings, Bridges, Aqueducts, Tunnels, Etc.—
One company on a bond up to \$25,000.
Two companies on a bond up to \$75,000.
Three companies on a bond up to \$150,000.
Four companies on a bond up to \$250,000.
Repairs, Ventilating, Heating, Plumbing, Etc.—
One company on a bond up to \$25,000.
Two companies on a bond up to \$75,000.
Three companies on a bond up to \$150,000.
Four companies on a bond up to \$250,000.
On bonds regarded as hazardous risks additional surety will be required as the Comptroller may fit in each instance.

All bonds exceeding \$50,000 will by that fact alone be considered hazardous risks, no matter what the nature of the work.

H. A. METZ, Comptroller.

MUNICIPAL CIVIL SERVICE COMMISSION.

MUNICIPAL CIVIL SERVICE COMMISSION, No. 599 BROADWAY, CITY OF NEW YORK.

PUBLIC NOTICE WILL BE GIVEN OF all competitive examinations two weeks in advance of the date upon which the receipt of applications for any scheduled examination will close. Applications will be received for only such examinations as are scheduled. No application will be accepted at the office of the Commission, by mail or otherwise, after the closing hour for the receipt of same set forth in the advertisement.

When an examination is advertised, a person desiring to compete in the same may obtain an application blank upon request made in writing or by personal application at the office of the Commission, Room 1119.

All notices of examinations will be posted in the office of the Commission, and advertised in the City Record for two weeks in advance of the date upon which the receipt of applications will close for any stated position.

Public notice will also be given by advertisement in most of the City papers.

Whenever an examination is of a technical character, due notice is given by advertisement in the technical journals appertaining to the particular profession for which the examination is called.

Such notices will be sent to the daily papers as matters of news. The scope of the examination will be stated, but for more general information application should be made at the office of the Commission.

Specimen questions of previous examinations may be obtained at Room 1108.

Unless otherwise specifically stated, the minimum age requirement for all positions is 21.

FRANK I. FOLK, President; R. ROSS APPLETON, ARTHUR J. O'KEEFE, Commissioners.

FRANK A. SHERRILL, Secretary.

DEPARTMENT OF CORRECTION.

DEPARTMENT OF CORRECTIONS, No. 128 EAST TWENTIETH STREET, BOROUGH OF MANHATTAN, THE CITY OF NEW YORK.

SEALED BIDS OR ESTIMATES WILL BE RECEIVED BY THE COMMISSIONER OF CORRECTION at the above office until 12 o'clock a. m. on

TUESDAY, SEPTEMBER 8, 1908. Borough of Manhattan.

FIRE FURNISHING AND DELIVERING HARDWARE, PAINTS, IRON, STEAM FITTINGS, LUMBER AND MISCELLANEOUS ARTICLES.

The time for the delivery of the articles, materials and supplies and the performance of the contract is by or before ten days.

The amount of security required is fifty per cent. (50%) of the amount of the bid or estimate. The bidder will state the price of each item or article contained in the specifications or schedules herein contained or hereto annexed, per pound, per dozen, gallon, yard or other unit of measure, by which the bids will be read. The extension must be made and fastened up, as the

bids will be read from the totals and awards made to the lowest bidder on each item.
The bids on lumber will be compared and the contract awarded at a lump or aggregate sum.
Delivery will be required to be made at the time and in the manner and in such quantities as may be directed.
Blank forms and further information may be obtained and the plans and drawings may be seen at the office of the Department of Correction, the Borough of Manhattan, No. 148 East Twenty-ninth street.

JOHN V. COGGEY,
Commissioner.

Dated August 27, 1908.

See General Instructions to Bidders on the last page, last column, of the "City Record."

DEPARTMENT OF PUBLIC CHARITIES.

DEPARTMENT OF PUBLIC CHARITIES, FOOT OF EAST TWENTY-SIXTH STREET, NEW YORK.

TO CONTRACTORS.

PROPOSALS FOR BIDS OR ESTIMATES.
SEALED BIDS OR ESTIMATES WILL BE received by the Department of Public Charities at the above office until 3 o'clock p. m.

WEDNESDAY, SEPTEMBER 2, 1908.

FOR FURNISHING AND DELIVERING GROCERIES, VEGETABLES, FODDER, BUILDING MATERIALS, AND FOR OTHER MISCELLANEOUS SUPPLIES.

The time for the performance of the contract is during the year 1908.

The amount of security required is fifty (50) per cent. of the amount of the bid or estimate.
The bidder will state the price, per pound, per bushel, per dozen, by which the bids will be tested. The extensions must be made and noted up, as the bids will be read from the total and awards made to the lowest bidder on each line or item, as stated in the specifications.

Blank forms and further information may be obtained at the office of the Department, Foot of East Twenty-sixth street, Borough of Manhattan.

ROBERT W. HEBBERD,
Commissioner.

The City of New York, August 20, 1908.

See General Instructions to Bidders on the last page, last column, of the "City Record."

DEPARTMENT OF PUBLIC CHARITIES, FOOT OF EAST TWENTY-SIXTH STREET, NEW YORK.

TO CONTRACTORS.

PROPOSALS FOR BIDS OR ESTIMATES.
SEALED BIDS OR ESTIMATES WILL BE received by the Department of Public Charities at the above office until 2:30 o'clock p. m.

WEDNESDAY, SEPTEMBER 2, 1908.

FOR FURNISHING AND DELIVERING BUTTER, EGGS, YEAST, ICE, MILK, CREAM, BUTTERMILK, OYSTERS AND FISH.

The time for the performance of the contract is during the year 1908.

The amount of security required is fifty (50) per cent. of the amount of the bid or estimate.
The bidder will state the price, per pound, per bushel, per dozen, by which the bids will be tested. The extensions must be made and noted up, as the bids will be read from the total and awards made to the lowest bidder on each line or item, as stated in the specifications.

Blank forms and further information may be obtained at the office of the Department, Foot of East Twenty-sixth street, Borough of Manhattan.

ROBERT W. HEBBERD,
Commissioner.

The City of New York, August 20, 1908.

See General Instructions to Bidders on the last page, last column, of the "City Record."

DEPARTMENT OF PARKS.

OFFICE OF THE DEPARTMENT OF PARKS, ARSENAL BUILDING, FIFTH AVENUE AND SIXTY-FOURTH STREET, BOROUGH OF MANHATTAN, THE CITY OF NEW YORK.

SEALED BIDS OR ESTIMATES WILL BE received by the Park Board at the above office of the Department of Parks until 3 o'clock p. m.

THURSDAY, SEPTEMBER 10, 1908.

Borough of The Bronx.

FOR FURNISHING ALL THE LABOR AND MATERIALS FOR CONSTRUCTING AND LAYING HEXAGONAL ASPHALT BLOCK WALKS FROM BARTOW STATION TO THE CITY ISLAND BRIDGE IN PELHAM BAY PARK, AND FROM THE JUNCTION OF HEROME AVENUE AND MOSHOLE PARKWAY TO THE VAN CORTLANDT STATION, IN VAN CORTLANDT PARK, IN THE CITY OF NEW YORK.

The time for the completion of the contract is one hundred (100) consecutive working days.

The amount of security required is Eight Thousand Dollars (\$8,000).

The bids will be compared and the contract awarded at a lump or aggregate sum.

Blank forms may be obtained at the office of the Department of Parks, Arsenal, Central Park, The Bronx.

HENRY SMITH,
President;

JOSEPH I. BERRY,
MICHAEL J. KENNEDY,
Commissioners of Parks.

Dated August 27, 1908.

See General Instructions to Bidders on the last page, last column, of the "City Record."

OFFICE OF THE DEPARTMENT OF PARKS, ARSENAL BUILDING, FIFTH AVENUE AND SIXTY-FOURTH STREET, BOROUGH OF MANHATTAN, THE CITY OF NEW YORK.

SEALED BIDS OR ESTIMATES WILL BE received by the Park Board at the above office of the Department of Parks until 3 o'clock p. m.

THURSDAY, SEPTEMBER 3, 1908.

Borough of Manhattan.

FOR ALL LABOR AND MATERIALS REQUIRED FOR PAINTING THE CAST AND WROUGHT IRON FENCES INCLOSING

STUYVESANT PARK, BRYANT PARK AND THE GRASS PLOTS IN PARK AVENUE, FROM THIRTY-FOURTH STREET TO FORTY-FIFTH STREET, AND FROM FIFTY-SIXTH STREET TO NINETY-SIXTH STREET, BOROUGH OF MANHATTAN.

The amount of security required is Two Thousand Five Hundred Dollars (\$2,500).

The time allowed to complete the whole work will be forty-five (45) consecutive working days.

The contracts must be bid for separately.

The bids will be compared and the contract awarded at a lump or aggregate sum.

Blank forms may be obtained at the office of the Department of Parks, Arsenal, Central Park, Manhattan, New York City.

HENRY SMITH,
President;

JOSEPH I. BERRY,
MICHAEL J. KENNEDY,
Commissioners of Parks.

Dated August 27, 1908.

See General Instructions to Bidders on the last page, last column, of the "City Record."

OFFICE OF THE DEPARTMENT OF PARKS, ARSENAL BUILDING, FIFTH AVENUE AND SIXTY-FOURTH STREET, BOROUGH OF MANHATTAN, THE CITY OF NEW YORK.

SEALED BIDS OR ESTIMATES WILL BE received by the Park Board at the above office of the Department of Parks until 3 o'clock p. m.

THURSDAY, SEPTEMBER 3, 1908.

Borough of Manhattan.

FOR FURNISHING AND DELIVERING 500 BARRELS OF PORTLAND CEMENT, 300 CURB YARDS OF COW BAY SAND.

The security required will be Eight Hundred Dollars (\$800).

The time allowed for the delivery of the materials is thirty (30) days.

The bids will be compared and the contract awarded at a lump or aggregate sum. Blank forms may be obtained at the office of the Department of Parks, Arsenal, Central Park, New York City.

HENRY SMITH,
President;

JOSEPH I. BERRY,
MICHAEL J. KENNEDY,
Commissioners of Parks.

Dated August 27, 1908.

See General Instructions to Bidders on the last page, last column, of the "City Record."

OFFICE OF THE DEPARTMENT OF PARKS, ARSENAL BUILDING, FIFTH AVENUE AND SIXTY-FOURTH STREET, BOROUGH OF MANHATTAN, THE CITY OF NEW YORK.

SEALED BIDS OR ESTIMATES WILL BE received by the Park Board at the above office of the Department of Parks until 3 o'clock p. m.

THURSDAY, SEPTEMBER 3, 1908.

Borough of Manhattan.

FOR FURNISHING, DELIVERING AND LAYING WATER MAINS AND APPURTENANCES IN THE RAMBLE, AND IN THE VICINITY OF FIFTH AVENUE, BETWEEN SIXTY-SIXTH AND SIXTY-NINTH STREETS, ALL IN CENTRAL PARK, IN THE BOROUGH OF MANHATTAN, THE CITY OF NEW YORK.

The time allowed for the completion of the whole work will be seventy-five consecutive working days.

The amount of security required is Fifteen Thousand Dollars (\$15,000).

The contracts must be bid for separately.

The bids will be compared and the contract awarded at a lump or aggregate sum.

Plans may be seen and blank forms may be obtained at the office of the Department of Parks, Arsenal, Central Park, Manhattan, New York City.

HENRY SMITH,
President;

JOSEPH I. BERRY,
MICHAEL J. KENNEDY,
Commissioners of Parks.

Dated August 27, 1908.

See General Instructions to Bidders on the last page, last column, of the "City Record."

OFFICE OF THE DEPARTMENT OF PARKS, ARSENAL BUILDING, FIFTH AVENUE AND SIXTY-FOURTH STREET, BOROUGH OF MANHATTAN, THE CITY OF NEW YORK.

SEALED BIDS OR ESTIMATES WILL BE received by the Park Board at the above office of the Department of Parks until 3 o'clock p. m.

THURSDAY, SEPTEMBER 3, 1908.

Borough of Manhattan.

FOR ALL THE LABOR AND MATERIALS REQUIRED FOR REPAIRING THE CAST AND WROUGHT IRON FENCES INCLOSING STUYVESANT PARK, BRYANT PARK AND THE GRASS PLOTS IN PARK AVENUE, FROM THIRTY-FOURTH STREET TO FORTY-FIFTH STREET, AND FROM FIFTY-SIXTH STREET TO NINETY-SIXTH STREET, BOROUGH OF MANHATTAN.

The amount of security required is Seven Hundred and Fifty Dollars (\$750).

The time allowed to complete the whole work will be thirty (30) consecutive working days.

The contracts must be bid for separately.

The bids will be compared and the contract awarded at a lump or aggregate sum.

Blank forms may be obtained at the office of the Department of Parks, Arsenal, Central Park, Manhattan, New York City.

HENRY SMITH,
President;

JOSEPH I. BERRY,
MICHAEL J. KENNEDY,
Commissioners of Parks.

Dated August 27, 1908.

See General Instructions to Bidders on the last page, last column, of the "City Record."

OFFICE OF THE DEPARTMENT OF PARKS, ARSENAL BUILDING, FIFTH AVENUE AND SIXTY-FOURTH STREET, BOROUGH OF MANHATTAN, THE CITY OF NEW YORK.

SEALED BIDS OR ESTIMATES WILL BE received by the Park Board at the above office of the Department of Parks until 3 o'clock p. m.

THURSDAY, SEPTEMBER 3, 1908.

Borough of Manhattan.

FOR FURNISHING AND DELIVERING 7,500 CUBIC YARDS OF ROA HOOK GRAVEL OR GRAVEL OF EQUAL QUALITY.

The security required will be Six Thousand Dollars.

The time allowed for the delivery of the gravel is sixty (60) days.

The bids will be compared and the contract awarded at a lump or aggregate sum.
Blank forms may be obtained at the office of the Department of Parks, Arsenal, Central Park, Manhattan, New York City.

HENRY SMITH,
President;

JOSEPH I. BERRY,
MICHAEL J. KENNEDY,
Commissioners of Parks.

Dated August 27, 1908.

See General Instructions to Bidders on the last page, last column, of the "City Record."

OFFICE OF THE DEPARTMENT OF PARKS, ARSENAL BUILDING, FIFTH AVENUE AND SIXTY-FOURTH STREET, BOROUGH OF MANHATTAN, THE CITY OF NEW YORK.

SEALED BIDS OR ESTIMATES WILL BE received by the Park Board at the above office of the Department of Parks until 3 o'clock p. m.

THURSDAY, SEPTEMBER 3, 1908.

Borough of The Bronx.

FOR FURNISHING AND DELIVERING TWENTY-FIVE HUNDRED (2,500) LINEAR FEET OF 6-INCH EAST IRON WATER PIPE AND FIFTY (50) STREET WASHERS, OR SPRINKLING BOXES, FOR PARKS, BOROUGH OF THE BRONX.

The time allowed for the completion of the contract is thirty (30) days.

The amount of security required is One Thousand Dollars (\$1,000).

The bids will be compared and the contract awarded at a lump or aggregate sum.
Blank forms may be obtained at the office of the Department of Parks, Zborowski Mansion, Claremont Park, The Bronx.

HENRY SMITH,
President;

JOSEPH I. BERRY,
MICHAEL J. KENNEDY,
Commissioners of Parks.

Dated August 27, 1908.

See General Instructions to Bidders on the last page, last column, of the "City Record."

OFFICE OF THE DEPARTMENT OF PARKS, ARSENAL BUILDING, FIFTH AVENUE AND SIXTY-FOURTH STREET, BOROUGH OF MANHATTAN, THE CITY OF NEW YORK.

SEALED BIDS OR ESTIMATES WILL BE received by the Park Board at the above office of the Department of Parks until 3 o'clock p. m.

THURSDAY, SEPTEMBER 3, 1908.

Borough of Richmond.

FOR CONSTRUCTING CEMENT CURB AND SIDEWALKS AROUND THE PARK AT WESTERLEIGH, IN THE BOROUGH OF RICHMOND, THE CITY OF NEW YORK.

The amount of the security required is Thirteen Hundred Dollars.

The time allowed for the completion of the whole work will be forty consecutive working days.

The contracts must be bid for separately.

The bids will be compared and the contract awarded at a lump or aggregate sum.

Plans may be seen and blank forms may be obtained at the office of the Department of Parks, Arsenal, Central Park, Manhattan, New York City.

HENRY SMITH,
President;

JOSEPH I. BERRY,
MICHAEL J. KENNEDY,
Commissioners of Parks.

Dated August 20, 1908.

See General Instructions to Bidders on the last page, last column, of the "City Record."

OFFICE OF THE DEPARTMENT OF PARKS, ARSENAL BUILDING, FIFTH AVENUE AND SIXTY-FOURTH STREET, BOROUGH OF MANHATTAN, THE CITY OF NEW YORK.

SEALED BIDS OR ESTIMATES WILL BE received by the Park Board at the above office of the Department of Parks until 3 o'clock p. m.

THURSDAY, AUGUST 27, 1908.

Borough of Brooklyn.

FOR FURNISHING ALL THE LABOR AND MATERIALS NECESSARY TO UNDERPIN A MASONRY RETAINING WALL AT HIGHLAND BOULEVARD AND NEW JERSEY AVENUE, BOROUGH OF BROOKLYN, TOGETHER WITH ALL THE WORK INCIDENTAL THERETO.

The time for the completion of the contract is thirty (30) days.

The amount of security required is Fifteen Hundred Dollars (\$1,500).

The bids will be compared and the contract awarded at a lump or aggregate sum.
Blank forms may be obtained and plans may be seen at the office of the Department of Parks, Litchfield Mansion, Prospect Park, Brooklyn.

HENRY SMITH,
President;

JOSEPH I. BERRY,
MICHAEL J. KENNEDY,
Commissioners of Parks.

Dated August 20, 1908.

See General Instructions to Bidders on the last page, last column, of the "City Record."

OFFICE OF THE DEPARTMENT OF PARKS, ARSENAL BUILDING, FIFTH AVENUE AND SIXTY-FOURTH STREET, BOROUGH OF MANHATTAN, THE CITY OF NEW YORK.

SEALED BIDS OR ESTIMATES WILL BE received by the Park Board at the above office of the Department of Parks until 3 o'clock p. m.

THURSDAY, AUGUST 27, 1908.

Borough of The Bronx.

FOR FURNISHING AND DELIVERING TIMBER AND 2,500 (2,500) FOR PARKS, BOROUGH OF THE BRONX.

The time for the completion of the contract will be before October 1, 1908.

The amount of security required is Two Thousand Dollars (\$2,000).

The bids will be compared and the contract awarded at a lump or aggregate sum.
Blank forms may be obtained at the office of the Department of Parks, Zborowski Mansion, Claremont Park, The Bronx.

HENRY SMITH,
President;

JOSEPH I. BERRY,
MICHAEL J. KENNEDY,
Commissioners of Parks.

Dated August 27, 1908.

See General Instructions to Bidders on the last page, last column, of the "City Record."

POLICE DEPARTMENT.

POLICE DEPARTMENT—CITY OF NEW YORK.

OWNERS WANTED BY THE PROPERTY Clerk of the Police Department of The City of New York, No. 100 Mulberry street, Room No. 9, for the following property, now in his custody, without claimants: Boats, iron, lead, male and female clothing, boots, shoes, wine, blankets, diamonds, canned goods, liquors, etc.; also small amount of money taken from prisoners and found by Patrolmen of this Department.

THEODORE A. BINGHAM,
Police Commissioner.

POLICE DEPARTMENT—CITY OF NEW YORK, BOROUGH OF BROOKLYN.

OWNERS WANTED BY THE PROPERTY Clerk of the Police Department of The City of New York—Office, No. 200 State street, Borough of Brooklyn—for the following property, now in his custody, without claimants: Boats, iron, lead, male and female clothing, boots, shoes, wine, blankets, diamonds, canned goods, liquors, etc.; also small amount of money taken from prisoners and found by Patrolmen of this Department.

THEODORE A. BINGHAM,
Police Commissioner.

CHANGE OF GRADE DAMAGE COMMISSION.

TWENTY-THIRD AND TWENTY-FOURTH WARDS.

PURSUANT TO THE PROVISIONS OF chapter 537 of the Laws of 1893 and the Acts amendatory thereof and supplemental thereto, notice is hereby given that meetings of the Commissioners appointed under said Acts will be held at the office of the Commission, Room 128, No. 280 Broadway (Stewart Building), Borough of Manhattan, New York City, on Mondays, Wednesdays and Fridays of each week, at 2 o'clock p. m., until further notice.

Dated New York City, October 12, 1907.

WILLIAM E. STILLINGS,
GEORGE C. NORTON,
LEWIS A. ABRAMS,
Commissioners.

LAMONT MCLURELIN,
Clerk.

BOROUGH OF QUEENS.

OFFICE OF THE PRESIDENT OF THE BOROUGH OF QUEENS, THIRD FLOOR OF THE BOROUGH HALL, FIFTH STREET AND JACKSON AVENUE, LONG ISLAND CITY, BOROUGH OF QUEENS, CITY OF NEW YORK.

SEALED BIDS OR ESTIMATES WILL BE received by the President of the Borough of Queens at the above office until 11 o'clock a. m.

WEDNESDAY, SEPTEMBER 2, 1908.

No. 1. FOR REGULATING AND REPAVING WITH ASPHALT BLOCK PAVEMENT ON A BROKEN STONE AND CONCRETE FOUNDATION THE ROADWAY OF JAMAICA AVENUE, FROM VAN WYCK AVENUE TO THE BROOKLYN BOROUGH LINE, FOURTH WARD, TOGETHER WITH ALL THE WORK INCIDENTAL THERETO.

The Engineer's estimate of the quantities is as follows:

76,737 square yards of asphalt block pavement, including mortar bed and sand joints.

1,000 square yards of macadam, to be relaid as foundation.

200 cubic yards of concrete foundation.

3,200 linear feet of old bluestone curbstones to be reset.

4,000 square feet of old bluestone flagstones to be relaid.

The time allowed for doing and completing the above work will be one hundred (100) working days.

The amount of security required will be Forty Thousand Dollars (\$40,000).

No. 2. FOR REGULATING, GRADING, CURBING, RECURBING AND REPAVING WITH GRANITE BLOCK PAVEMENT ON A SAND FOUNDATION THE ROADWAY OF MYRTLE AVENUE, FROM THE BROOKLYN BOROUGH LINE TO (WYCKOFF AVENUE) McCOMB PLACE, SECOND WARD, TOGETHER WITH ALL OF THE WORK INCIDENTAL THERETO.

The Engineer's estimate of the quantities is as follows:

15,300 square yards of old stone block pavement, to be removed and relaid.

18,403 linear feet of old bluestone curbstones, redressed, rejointed and reset.

800 linear feet of new bluestone curbstones, furnished and set.

6,487 cubic yards of excavation.

400 cubic yards of embankment (to be furnished).

3 catch basins (old), to be reset to grade.

2 catch basins (new), to be removed and basins filled.

3 gas shut-offs, to be reset to grade.

44 manholes, to be reset to grade.

14 water gates, to be reset to grade.

AVENUE TO THE BROOKLYN BOROUGH LINE, FOURTH WARD, TOGETHER WITH ALL THE WORK INCIDENTAL THERETO.

The Engineer's estimate of the quantities is as follows:
20,735 square yards of new granite block pavement, including sand bed, laid with sand joints.
1,600 square yards of macadam to be relaid as foundation.
1,000 square yards of concrete foundation.
2,200 linear feet of old bluestone curbstones, to be rejoined, redressed and reset.
The time allowed for doing and completing the above work will be one hundred (100) working days.
The amount of security required will be forty thousand dollars.

See General Instructions to Bidders on the last page, last column, of the "City Record."

DEPARTMENT OF HEALTH.

DEPARTMENT OF HEALTH, CORNER OF FIFTY-FIFTH STREET AND SIXTH AVENUE, BOROUGH OF MANHATTAN, CITY OF NEW YORK.

SEALED BIDS OR ESTIMATES WILL BE RECEIVED BY THE BOARD OF HEALTH OF THE DEPARTMENT OF HEALTH UNTIL 12:30 P. M. ON

TUESDAY, SEPTEMBER 8, 1908.

FOR FURNISHING AND DELIVERING TIMBER, LUMBER, MOULDING, ETC., TO THE TUBERCULOSIS SANATORIUM AT OTISVILLE, ORANGE COUNTY, NEW YORK, DURING THE YEAR 1908.

The time for the delivery of the supplies and the performance of the contract is 30 days after the award of the contract.

The price bid shall include the cost of delivering the supplies at the Otisville (N. Y.) station of the Erie Railroad.

The amount of security required is fifty per cent. (50%) of the amount of the bid.

Bids will be compared and the contract awarded to the lowest bidder for the entire contract.

Blank forms and further information may be obtained at the office of the Chief Clerk of the Department of Health, southwest corner of Fifty-fifth street and Sixth avenue, Borough of Manhattan, and at the office of the Sanitation in the Timeson House, Otisville, N. Y.

THOMAS DARLINGTON, M. D., President.

ALVAH H. DOTY, M. D., Theodore A. Bingham, Board of Health.

Dated August 24, 1908.

See General Instructions to Bidders on the last page, last column, of the "City Record."

DEPARTMENT OF HEALTH, CORNER OF FIFTY-FIFTH STREET AND SIXTH AVENUE, BOROUGH OF MANHATTAN, CITY OF NEW YORK.

AT A MEETING OF THE BOARD OF HEALTH OF THE DEPARTMENT OF HEALTH, HELD AUGUST 22, 1908, THE FOLLOWING RESOLUTION WAS ADOPTED:

Resolved, That that portion of section 56A of the Sanitary Code, which reads:

"Condensed Milk—Which is milk from which any part of the water has been removed, or milk from which any part of the water has been removed and to which sugars have been added,"

—be and the same is hereby amended so as to read as follows:

"Condensed or Concentrated Milk—Which is milk from which any part of the water has been removed, or milk from which any part of the water has been removed and to which sugars have been added,"

A true copy.

EUGENE W. SCHEFFER, Secretary.

BOARD OF WATER SUPPLY.

TO CONTRACTORS.

SEALED BIDS OR PROPOSALS WILL BE RECEIVED BY THE BOARD OF WATER SUPPLY, IN THE OFFICE OF THE BOARD, NO. 299 BROADWAY, NEW YORK, ROOM 919, NINTH FLOOR, UNTIL 12 A. M. ON

TUESDAY, SEPTEMBER 1, 1908.

FOR THE CONSTRUCTION OF A 3-MILE STRETCH OF PLAIN CONCRETE CONDUIT KNOWN AS CUT-AND-COVER AQUEDUCT, 17 FEET HIGH BY 17 1/2 FEET WIDE INSIDE, APPROXIMATELY BETWEEN IRLAND CORNERS AND NEW HURLEY, IN THE TOWNS OF GARDINER, PLAYKILL AND SHAWANGUNK, ULSTER COUNTY, N. Y.

An approximate statement of the quantities of the various classes of work and further information are given in the Information for Bidders, forming a part of the contract.

At the above place and time the bids will be publicly opened and read. The award of the contract, if awarded, will be made by the Board of Water Supply as soon thereafter as practicable.

Two or more bonds, the aggregate amount of which shall be Two Hundred and Twenty-five Thousand Dollars (\$225,000), will be required for the faithful performance of the contract. Each bond must be signed by the contractor and the sureties. The name and address of each surety offered must be stated in the bid or proposal, together with the amount in which each surety will qualify. The sureties and the amount in which each will qualify must be satisfactory to the Board.

No bid will be received and deposited unless accompanied by a certified check upon a National or State bank, drawn to the order of the Comptroller of The City of New York, to the amount of thirty thousand dollars (\$30,000).

Time allowed for the completion of the work is 44 months from the service of notice by the Board to begin work.

Pamphlets containing information for bidders, forms of proposal, contract and bond, approved by the Corporation Counsel, and specifications

and pamphlets containing contract drawings, can be obtained at the office of the Board of Water Supply, Room 1213, at the above address, upon application in person or by mail, by depositing the sum of ten dollars (\$10) in currency, or check drawn to the order of the Board of Water Supply, for each pamphlet, or twenty dollars (\$20) for each set. This deposit will be refunded upon the return of the pamphlets in acceptable condition within thirty days from the date on which bids are to be opened.

JOHN A. BENNELL, President.
CHARLES N. CHADWICK,
CHARLES A. SILAW,
Commissioners of the Board of Water Supply.
J. WALDO SMITH, Chief Engineer.
THOMAS HANNEY, Secretary.

See General Instructions to Bidders on the last page, last column, of the "City Record."

DEPARTMENT OF DOCKS AND FERRIES.

OFFICE OF THE DEPARTMENT OF DOCKS AND FERRIES, PIER "A," FOOT OF BETTERTY PLACE, NORTH RIVER, BOROUGH OF MANHATTAN, THE CITY OF NEW YORK.

SEALED BIDS OR ESTIMATES WILL BE RECEIVED BY THE COMMISSIONER OF DOCKS AT THE ABOVE OFFICE UNTIL 12 O'CLOCK M. ON

THURSDAY, SEPTEMBER 3, 1908. Borough of Manhattan.

CONTRACT NO. 1138.

FOR FURNISHING ALL THE LABOR AND MATERIALS REQUIRED FOR PREPARING FOR AND PAVING WITH ASPHALT THE DECKS OF CERTAIN PIER ON THE NORTH EAST AND HARLEM RIVERS, AND FOR LAYING ASPHALT, GRANITE BLOCK OR IRON SLAB BLOCK PAVEMENT ON NEW-MADE LAND BETWEEN EAST TWENTY-THIRD AND EAST TWENTY-FOURTH STREETS, EAST RIVER, BOROUGH OF MANHATTAN.

The time for the completion of the work and the full performance of the contract is 90 calendar days.

The amount of security required is as follows:

- Class 1—For foot of Beckman street, East River, \$1000.00
Class 2—For foot of James slip, East River, 1,100.00
Class 3—For East Twentieth street, East River, 1,200.00
Class 4—For East One Hundred and Tenth street, Harlem River, 1,600.00
Class 5—For West Twentieth street, North River, 1,300.00
Class 6—Between Twentieth and Twenty-fourth streets, East River, 2,000.00

Bidders will state a price per square yard for doing the work called for under any class of the contract when a bid is submitted.

Work must be done at the time and in such quantities as may be directed.

Blank forms and further information may be obtained at the office of the said Department.

ALLEN N. SPOONER, Commissioner of Docks.

Dated July 31, 1908.

See General Instructions to Bidders on the last page, last column, of the "City Record."

DEPARTMENT OF DOCKS AND FERRIES, PIER "A,"

EAST OF BETTERTY PLACE, NORTH RIVER, BOROUGH OF MANHATTAN, THE CITY OF NEW YORK.

SEALED BIDS OR ESTIMATES WILL BE RECEIVED BY THE COMMISSIONER OF DOCKS AT THE ABOVE OFFICE UNTIL 12 O'CLOCK M. ON

THURSDAY, AUGUST 27, 1908.

CONTRACT NO. 1136.

FOR FURNISHING ALL THE LABOR AND MATERIALS REQUIRED FOR REPAIRING ASPHALT PAVEMENT ON NORTH AND EAST RIVERS, TOGETHER WITH ALL WORK INCIDENTAL THERETO.

The time for the completion of the work and the full performance of the contract is 90 calendar days.

The amount of security required is Ten Thousand Dollars on Class 1 and Ten Thousand Dollars on Class 2.

Bidders will state a price for both subdivisions of either class of the contract on which a bid is submitted. Each class of the contract will be awarded separately to the lowest bidder in the class including subdivisions A and B of the class.

Work must be done at the time and in such quantities as may be directed.

Blank forms and further information may be obtained at the office of the said Department.

ALLEN N. SPOONER, Commissioner of Docks.

Dated August 17, 1908.

See General Instructions to Bidders on the last page, last column, of the "City Record."

FIRE DEPARTMENT.

HEADQUARTERS OF THE FIRE DEPARTMENT OF THE CITY OF NEW YORK, NOS. 157 AND 159 EAST SIXTY-SEVENTH STREET, BOROUGH OF MANHATTAN, THE CITY OF NEW YORK.

SEALED BIDS OR ESTIMATES WILL BE RECEIVED BY THE FIRE COMMISSIONER AT THE ABOVE OFFICE UNTIL 10:30 O'CLOCK A. M. ON

THURSDAY, AUGUST 27, 1908. Borough of Brooklyn.

No. 1. FOR FURNISHING AND DELIVERING VARIOUS SUPPLIES FOR USE IN THE BOROUGH OF BROOKLYN.

The time for the delivery of the articles, materials and supplies and the performance of the contract is by or before January 1, 1909.

The amount of security required is fifty per cent. (50%) of the amount of the bid or estimate.

Borough of Queens. No. 2. FOR FURNISHING AND DELIVERING VARIOUS SUPPLIES FOR USE IN THE BOROUGH OF QUEENS.

The time for the delivery of the articles, materials and supplies and the performance of the contract is by or before January 1, 1909.

The amount of security required is fifty per cent. (50%) of the amount of the bid or estimate.

The bidder will state the price of each item or article contained in the specifications or schedules herein contained or hereto annexed, per pound, ton, dozen, gallon, yard or other unit of measure, by which the bids will be tested.

The extensions must be made and footed up, as the bids will be read from the total for each class and awards made to the lowest bidder on each class; or the bids will be compared and the contract awarded at a lump or aggregate sum for each contract.

Delivery will be required to be made at the time and in the manner and in such quantities as may be directed.

Blank forms and further information may be obtained at the office of the Fire Department, Nos. 157 and 159 East Sixty-seventh street, Manhattan.

NICHOLAS J. HAYES, Fire Commissioner.

Dated August 14, 1908.

See General Instructions to Bidders on the last page, last column, of the "City Record."

HEADQUARTERS OF THE FIRE DEPARTMENT OF THE CITY OF NEW YORK, NOS. 157 AND 159 EAST SIXTY-SEVENTH STREET, BOROUGH OF MANHATTAN, THE CITY OF NEW YORK.

SEALED BIDS OR ESTIMATES WILL BE RECEIVED BY THE FIRE COMMISSIONER AT THE ABOVE OFFICE UNTIL 10:30 O'CLOCK A. M. ON

THURSDAY, AUGUST 27, 1908. Borough of Brooklyn.

No. 1. FOR FURNISHING AND DELIVERING TEN CARRIAGE TOPS, COMPLETE, AT THE REPAIR SHOPS, BROOKLYN.

The time for the delivery of the articles, materials and supplies and the performance of the contract is sixty (60) days.

The amount of security required is fifty per cent. (50%) of the amount of the bid or estimate.

No. 2. FOR FURNISHING AND DELIVERING MACHINE AND BLACKSMITH SHOP SUPPLIES FOR USE IN THE BOROUGH OF BROOKLYN.

The time for the delivery of the articles, materials and supplies and the performance of the contract is by or before January 1, 1909.

The amount of security required is fifty per cent. (50%) of the amount of the bid or estimate.

Borough of Queens.

No. 1. FOR FURNISHING AND DELIVERING MACHINE AND BLACKSMITH SHOP SUPPLIES FOR USE IN THE BOROUGH OF QUEENS.

The time for the delivery of the articles, materials and supplies and the performance of the contract is by or before January 1, 1909.

The amount of security required is fifty per cent. (50%) of the amount of the bid or estimate.

The bidder will state the price of each item or article contained in the specifications or schedules herein contained or hereto annexed, per pound, ton, dozen, gallon, yard or other unit of measure, by which the bids will be tested.

The extensions must be made and footed up, as the bids will be read from the total for each class, and awards made to the lowest bidder on each class; or the bids will be compared and the contract awarded at a lump or aggregate sum for each contract.

Delivery will be required to be made at the time and in the manner and in such quantities as may be directed.

Blank forms and further information may be obtained at the office of the Fire Department, Nos. 157 and 159 East Sixty-seventh street, Manhattan.

NICHOLAS J. HAYES, Fire Commissioner.

Dated August 14, 1908.

See General Instructions to Bidders on the last page, last column, of the "City Record."

STATE WATER SUPPLY COMMISSION.

PUBLIC NOTICE.

NOTICE IS HEREBY GIVEN THAT, pursuant to section 3 of chapter 743 of the Laws of 1908, the

STATE WATER SUPPLY COMMISSION

will meet at the Watson House, in the Village of Babylon, Long Island, on the 16th day of September, 1908, at 11 o'clock in the forenoon

of that day, for the purpose of hearing all persons, municipal corporations or other civil divisions of the State of New York that may be affected by the execution of the plans of the City of New York, for securing a new and additional supply of water, plans for which have been filed with the New York State Water Supply Commission at its office, No. 83 Eagle street, Albany, N. Y., where the same are open for public inspection, and for the purpose of determining whether said plans are justified by public necessity, and whether the same are just and equitable to the other municipalities and civil divisions of the State of New York and to the inhabitants thereof affected thereby, and whether said plans make fair and equitable provisions for the determination and payment of any and all damages to persons and property, both direct and indirect, which will result from the execution thereof.

The execution of such plans will affect lands situated in the County of Suffolk, will also affect the flow of water in streams flowing into or through said County of Suffolk, the riparian rights on said streams and also the water rights of said streams.

All persons, municipal corporations and other civil divisions of the State of New York who have objection to the execution of said plans, in order to be heard thereon, must file such objections thereto in writing in the office of the State Water Supply Commission, in the City of Albany, N. Y., on or before the 9th day of September, 1908. Every objection so filed must particularly specify the grounds thereof.

No person, municipal corporation or local authority can be heard in opposition thereto except on objections so filed.

Dated Albany, N. Y. July 31, 1908.

HENRY H. PERSONS,

ERNEST J. LEDERER,

JOHN A. SLEICHER,

MILD W. ACKER,

CHARLES DAVIS,

State Water Supply Commission.

84,310

PUBLIC SERVICE COMMISSION—FIRST DISTRICT.

SALE OF BUILDINGS AND APPURTENANCES THERETO ON CITY REAL ESTATE.

PUBLIC NOTICE IS HEREBY GIVEN

that the Public Service Commission for the First District, by authority of the powers vested in it by law, the Commissioners of the Sinking Fund of The City of New York having duly given their approval, will offer for sale at public auction the buildings or certain portions of buildings now standing on certain parcels of property (some of which The City of New York has acquired in fee simple and in others of which it has acquired certain easements), for Rapid Transit purposes in The City of New York, Borough of Manhattan, which said buildings and said portions of buildings are as follows, to wit:

(1) A six-story brick building standing on Tax Lot No. 19, Block No. 208, Sec. 1, known as Nos. 157, 159, 161 and 163 Centre Street and No. 239 Canal Street, said lot being situated on the northwest corner of Canal and Centre Streets, being approximately 122 feet 9 1/2 inches on Centre Street, 37 feet 0 inches on Canal Street, 115 feet 10 inches on the westerly side and 31 feet 0 inches on the northerly side;

(2) A six-story brick building standing on Tax Lot No. 16, Block No. 208, Sec. 1, known as Nos. 193, 195 and 197 Centre Street, said lot being situated on the westerly side of Centre Street and being approximately 75 feet 0 inches on Centre Street, 78 feet 0 inches on the southerly side, 75 feet 0 inches on the westerly side and 75 feet 11 inches on the northerly side;

(3) A five-story brick building standing on Tax Lot No. 14, Block No. 208, Sec. 1, known as Nos. 109 and 201 Centre Street and No. 1 Howard Street, said lot being situated on the southwesterly corner of Howard and Centre Streets and being approximately 100 feet 8 1/2 inches on Centre Street, 38 feet 1 inch on the southerly side, 100 feet 0 inches on the westerly side and 36 feet 5 inches on Howard Street;

(4) A four-story brick building standing on Tax Lot No. 17, Block No. 197, Sec. 1, known as Nos. 131, 133 and 137 Centre Street and No. 152 and 113 White Street, said lot being situated on the northwest corner of White and Centre Streets, being approximately 90 feet 11 inches on Centre Street, 34 feet 6 inches on White Street, 89 feet 0 inches on the westerly side and 58 feet 4 inches on the northerly side;

(5) A five-story brick building standing on Tax Lot No. 14, Block No. 197, Sec. 1, known as Nos. 139, 141 and 143 Centre Street, said lot being situated on the westerly side of Centre Street and being approximately 71 feet 0 inches on Centre Street, 84 feet 0 inches on the southerly side, 69 feet 3 inches on the westerly side and 83 feet 10 inches on the northerly side;

(6) A five-story brick building standing on Tax Lot No. 11, Block No. 197, Sec. 1, known as Nos. 145, 147 and 149 Centre Street, and 107 Walker Street, said lot being situated on the southwest corner of Walker and Centre Streets and being approximately 75 feet 0 inches on Centre Street, 45 feet 11 inches on the southerly side, 79 feet 0 inches on the westerly side and 41 feet 0 inches on Walker Street;

(7) All the buildings, including a five-story brick building and a two-story brick building standing on Tax Lots Nos. 20, 27 and 28, Block No. 197, Sec. 1, known as Nos. 151, 153 and 155 Centre Street, Nos. 101 and 103 Walker Street and No. 230 Canal Street, said lots being situated on the westerly side of Centre Street, between Walker and Canal Streets, and being approximately 107 feet 11 inches on Centre Street, 45 feet 11 inches on Walker Street, thence running northerly and parallel or nearly so with Centre Street, from the most westerly point of said lot on the northerly side of Walker Street a distance of 57 feet 3 inches, thence southerly 10 feet 0 inches to a point distant southerly 74 feet 2 inches from a point on the southerly side of Canal Street, distant 26 feet 2 inches from the point of intersection of the westerly side of Centre Street with the southerly side of Canal Street, thence northerly a distance of 44 feet 7 inches to the southerly side of Canal Street and thence easterly along the southerly side of Canal Street 26 feet 2 inches to the point of intersection of the westerly side of Centre Street with the southerly side of Canal Street;

(8) A four-story brick building or buildings standing on Tax Lot No. 1, Block No. 281, Sec. 2, known as Nos. 1 and 3 Cleveland Place, situated on the westerly side of Cleveland Place and being approximately 79 feet 3 inches on Cleveland Place, 98 feet 7 inches on the northerly side, 50 feet 0 inches on the most easterly side; thence running westerly from the most southerly point of the most easterly side and parallel or nearly so with the northerly side 49 feet 10 1/2 inches, thence southerly and parallel or nearly so with Cleveland Place a distance of 20 feet 7 1/2 inches and thence westerly 28 feet 0 inches to the easterly side of Cleveland Place;

(9) A three-story brick building standing on Tax Lot No. 21, Block No. 281, Sec. 2, known as No. 1 Cleveland Place and No. 203 Broome Street, said lot being situated on the northwesterly corner of Cleveland Place and Broome Street and being approximately 22 feet 3 inches on Broome Street, 64 feet 10 inches on Cleveland Place, 25 feet 10 inches on the northerly side and 71 feet 2 inches on the easterly side;

(10) A three-story brick building standing on Tax Lot No. 22, Block No. 281, Sec. 2, known as No. 403 Broome Street, said lot being situated on the northerly side of Broome Street and being approximately 25 feet 1 inch on Broome Street, 71 feet 4 inches on the westerly side, 24 feet 10 inches on the northerly side and 70 feet 2 inches on the easterly side;

(11) A four-story brick building standing on Tax Lot No. 41, Block No. 281, Sec. 2, known as No. 405 Broome Street, said lot being situated on the northerly side of Broome Street and being approximately 25 feet 3 inches on Broome Street, 106 feet 0 inches on the westerly side, 35 feet 3 inches on the northerly side and 112 feet 2 inches on the easterly side;

(12) So much of a four-story brick building as stands on a portion of Tax Lot No. 20, Block No. 281, Sec. 2, known as No. 403 Broome Street, said lot being situated on the northerly side of Broome Street and being approximately 2547 feet on Broome Street, 112 feet 3 inches on the westerly side, 24 feet 7 1/2 inches on the northerly side and 118 feet 0 inches on the easterly side, said portion of said lot being described in two parcels, as follows: One parcel, beginning at a point on the boundary line between Tax Lot No. 21 and Tax Lot No. 20, distant 66 feet 2 1/2 inches from the northerly side of Broome Street, thence running in a northeasterly direction along a curved line drawn with a radius of 247.08 feet, with its convexity towards the north a distance of 23 feet 7 inches to the boundary line between Tax Lot No. 20 and Tax Lot No. 21, thence northerly along said lot mentioned boundary line a distance of 25 feet 5 inches to the boundary line between Tax Lot No. 20 and Tax Lot No. 1, thence westerly along said lot mentioned boundary line a distance of 24 feet 1 1/2 inches to the boundary line between Tax Lot No. 41 and Tax Lot No. 20 and thence

84,310

southerly along said last mentioned boundary line 43 feet 9 1/4 inches to the point or place of beginning; and the other of said parcels, being situated on the southeasterly side of and adjacent to the said parcel last hereinbefore described and within a line distant not more than 70 feet southeasterly therefrom and wholly within said Tax Lot No. 40.

(13) So much of a one story brick building as stands on a portion of Tax Lot No. 39, Block No. 481, Sec. 2, known as No. 306 Broome Street, said lot being situated on the northerly side of Broome Street and being approximately 25 feet 9 inches on Broome Street, 118 feet 1 inch on the westerly side thereof, 26 feet 1 3/4 inches on the northerly side and 122 feet 1 3/4 inches on the easterly side, said portion of said lot being described in two parcels as follows: One parcel, beginning at a point on the boundary line between Tax Lot No. 40 and Tax Lot No. 39, distant 95 feet 2 inches from the northerly side of Broome Street, thence running in a northeasterly direction along a curved line drawn with a radius of 241.58 feet, with its convexity towards the north, a distance of 31 feet 9 inches to the boundary line between Tax Lot No. 39 and Tax Lot No. 35, thence northerly along said last mentioned boundary line a distance of 6 feet 9 1/4 inches to the boundary line between Tax Lot No. 39 and Tax Lot No. 30, and thence westerly along the last mentioned boundary line a distance of 26 feet 1 3/4 inches to the first mentioned boundary line between Tax Lot No. 40 and Tax Lot No. 30, and thence southerly along said last mentioned boundary line a distance of 23 feet 9 inches to the point or place of beginning; and the other of said parcels, being situated on the southeasterly side of and adjacent to said Tax Lot No. 39 last hereinbefore described and within a line distant not more than 10 feet southeasterly therefrom and wholly within Tax Lot No. 39.

(14) All the buildings standing on Tax Lots Nos. 31 and 32, Block No. 481, Sec. 2, known as Nos. 187 and 189 Mulberry Street, said lots being situated on the southwest corner of Mulberry Street and Delancey Street Extension, being approximately 35 feet 6 inches on Mulberry Street, 100 feet 5 1/2 inches on Delancey Street Extension, 51 feet 5 1/2 inches on the westerly side and 100 feet 2 1/2 inches on the southerly side.

Said parcels of property are more particularly described on three certain maps or plans and memoranda, on file in the office of the Register of the County of New York, marked as follows: one "Public Service Commission for the First District, Chief Engineer's Office, Route No. 9-0-1 and 9-0-2, Drawing No. 28, March 9, 1908, Henry B. Seaman, Chief Engineer," and "Public Service Commission for the First District, Chief Engineer's Office, Route No. 9-0-2, Drawing No. 28, March 2, 1908, Henry B. Seaman, Chief Engineer," and one "Public Service Commission for the First District, Chief Engineer's Office, Route No. 9-0-4, Drawing No. 14, March 9, 1908, Henry B. Seaman, Chief Engineer."

Pursuant to a resolution of the Public Service Commission for the First District adopted on August 17th, 1908, the sale of the above described buildings will be held by the said Commission on September 1, 1908, at 10:30 o'clock A. M., on the premises, upon the following terms and conditions:

The buildings and appurtenances thereto will be sold to the highest bidder, who must pay immediately cash or a certified check drawn to the order of the Comptroller of the City of New York, and must also, at the time of the sale, give a certified check or cash in full of the amount of the purchase price as security for the faithful performance of the terms and conditions of the sale. Where the amount of the purchase price does not equal or exceed the sum of Fifty Dollars the sum of fifty dollars shall be the amount of the security to be deposited. This security may at any time after the expiration of the contract period be applied by the City of New York to the cost of completing any other work required under the contract, but unfinished at the expiration of the contract period.

All the materials of the buildings, sheds, walls, structures and eaves of whatsoever nature, with their exterior and interior fixtures, appointments and furnishings of all kinds, except the sidewalls and curb in front of said buildings extending within the described area and down to the level of the cellar bottom, shall be torn down and removed from the premises. None of the dirt, debris or waste resulting from demolition shall be allowed to remain on the premises except old mortar or plaster only which may be left, but not higher at any point than two feet below the curb opposite that point; also the foundation walls of all basements shall be taken down only to a plane whose elevation shall be the level of the curb in front of the building.

The purchaser at the sale shall also withdraw and remove all abandoned water taps and all service mains, and in place thereof cause to be inserted a brass plug in the main water pipe in the street, in compliance with the rules and regulations of the Department of Water Supply, Gas and Electricity, and furnish the Department of Finance with a certificate from the Department of Water Supply, Gas and Electricity that this has been performed; but this provision shall not apply where portions only of buildings are removed.

The purchaser at the sale shall also remove all house sewer connections to the main sewer in the street, and the opening of the main sewer in street shall be properly closed in compliance with the direction of the Bureau of Sewers, Borough of Manhattan, and furnish the Department of Finance with a certificate from the Bureau of Sewers that the work has been properly performed; but this provision shall not apply where portions only of buildings are removed.

The permits for all openings in the street to be obtained by and at the expense of the purchaser of the building.

Failure to remove said buildings, appurtenances, or any portion thereof within sixty days from the day of the sale, will work forfeiture of ownership of said buildings, appurtenances or portion as shall then be left standing, together with all moneys said by said purchaser on account thereof at the time of the sale, and the bidders' assent to the above conditions being understood to be implied by the act of bidding, and the City of New York will, without notice to the purchaser, cause the same to be removed and the costs and expense thereof charged against the security above mentioned.

The work of removal must be carried on in every respect in a thorough and workmanlike manner and must be completed within sixty days from the day of sale, and the successful bidder will provide and furnish all materials of labor and machinery necessary thereto, and will place cordon and sufficient guards and fences and warning signs by day and night for the prevention of accidents, and will indemnify and save harmless the City of New York, its officers, agents and servants and each of them, against any and all suits and actions, claims and demands of every name and description brought against it, them or any of them, and against and from all damages and costs to which it, they or any of them may be not by reason of injury to the person or property of another, resulting

from negligence or carelessness in the performance of the work, or in guarding the same, or from any improper or defective materials or machinery, implements or appliances used in the removal of the said buildings.

Party walls and fences, when existing against adjacent property not sold, shall not be taken down. All furnishings, plaster, chimaerics, projecting brick, etc., on the faces of such party walls are to be taken down and removed. The walls shall be made permanently self-supporting, beam-holes, etc., ripped up, and the walls pointed and made to exclude wind and rain and present a clean exterior. The roofs of the adjacent buildings shall be properly flashed and painted and made water tight where they have been disturbed by the operation of the contractor.

The Public Service Commission for the First District reserves the right on the day of sale to withdraw from sale any of the buildings, parts of buildings and machinery included therein, or to reject any and all bids.

New York, August 21, 1908.
PUBLIC SERVICE COMMISSION FOR THE FIRST DISTRICT.
By WM. R. WILLCOX, Chairman.
By TRAVIS H. WHITNEY, Secretary.
210.31

SUPREME COURT—FIRST DEPARTMENT.

FIRST JUDICIAL DEPARTMENT.

In the matter of the application of The City of New York, relative to acquiring title, wherever the same has not been heretofore acquired for the same purpose in fee, to the lands, tenements and hereditaments required for the opening and extending of a new street adjoining the easterly side of and parallel with the Manhattan approach of the Manhattan Bridge, between Forsyth street and East Broadway, and a new street adjoining the westerly side of and parallel with the Manhattan approach of the Manhattan Bridge, between Bayard street and East Broadway (not yet named by proper authority), in the Borough of Manhattan, in The City of New York.

NOTICE IS HEREBY GIVEN THAT BY an order of the Supreme Court of the State of New York, bearing date the 18th day of August, 1908, and filed and entered in the office of the Clerk of the County of New York on the 18th day of August, 1908, George Gordon Battle, John C. Fitzgerald and Edward C. Crowley were appointed Commissioners of Estimate in the above-entitled proceeding.

Notice is further given, pursuant to the statutes in such case made and provided, that the said George Gordon Battle, John C. Fitzgerald and Edward C. Crowley will attend at a Special Term, Part II, of the Supreme Court, to be held at the County Court House in the Borough of Manhattan, in the City and County of New York, on the 17th day of September, 1908, at 11 o'clock in the forenoon of that day, for the purpose of being examined under oath by the Corporation Counsel of the City of New York, or by any person having an interest in said property, as to their qualifications to act as such Commissioners of Estimate.

Dated New York, August 21, 1908.
FRANCIS K. PENDLETON,
Corporation Counsel.
Hall of Records, Borough of Manhattan, City of New York.

FIRST JUDICIAL DEPARTMENT.

In the matter of acquiring title by The City of New York to certain lands and premises at the northeastern corner of West One Hundred and Sixty-eight street and Fort Washington avenue, in the Borough of Manhattan, in The City of New York, duly selected, with other lands and premises, by the Armory Board and approved by the Commissioners of the Sinking Fund as a site for armory purposes.

NOTICE IS HEREBY GIVEN THAT BY an order of the Supreme Court of the State of New York, bearing date the 14th day of August, 1908, and filed and entered in the office of the Clerk of the County of New York on the 14th day of August, 1908, Messrs. Delancy Carter, Edward Chase Crowley and Nathan M. Clarke will attend at a Special Term, Part II, of the Supreme Court, to be held at the County Court House in the Borough of Manhattan in the City and County of New York on the 14th day of September, 1908, at 11 o'clock in the forenoon of that day, for the purpose of being examined under oath by the Corporation Counsel of The City of New York, or by any person having an interest in said property, as to their qualifications to act as such Commissioners of Estimate and Appraiser.

Dated New York, August 15, 1908.
FRANCIS K. PENDLETON,
Corporation Counsel.
Hall of Records, Borough of Manhattan, City of New York.

SUPREME COURT—SECOND DEPARTMENT.

QUEENS COUNTY.

In the matter of acquiring title by The City of New York to certain lands and premises situated on the southerly side of STATE STREET and the westerly side of ROANOKE AVENUE, adjoining Public School 39, in the Borough of Queens, in The City of New York, duly selected as a site for school purposes, according to law.

PURSUANT TO THE STATUTES IN SUCH case made and provided, notice is hereby given that it is the intention of the Corporation Counsel of The City of New York to make application to the Supreme Court, at a Special Term of the County Court House, in the Borough of Brooklyn, in the County of Kings, City of New York, on the 17th day of September, 1908, at the opening of Court on that day, or as soon thereafter as counsel can be heard thereon, for the appointment of a Commissioner of Estimate and Appraiser to the above entitled matter in the place and stead of William S. Pettili, who has declined to act.

Dated New York, August 21, 1908.
FRANCIS K. PENDLETON,
Corporation Counsel.
Hall of Records, Borough of Manhattan, New York City.

SUPREME COURT—SECOND DEPARTMENT.

QUEENS COUNTY.

In the matter of acquiring title by The City of New York to certain lands and premises situated on the southerly side of STATE STREET and the westerly side of ROANOKE AVENUE, adjoining Public School 39, in the Borough of Queens, in The City of New York, duly selected as a site for school purposes, according to law.

PURSUANT TO THE STATUTES IN SUCH case made and provided, notice is hereby given that it is the intention of the Corporation Counsel of The City of New York to make application to the Supreme Court, at a Special Term of the County Court House, in the Borough of Brooklyn, in the County of Kings, City of New York, on the 17th day of September, 1908, at the opening of Court on that day, or as soon thereafter as counsel can be heard thereon, for the appointment of a Commissioner of Estimate and Appraiser to the above entitled matter in the place and stead of William S. Pettili, who has declined to act.

Dated New York, August 21, 1908.
FRANCIS K. PENDLETON,
Corporation Counsel.
Hall of Records, Borough of Manhattan, New York City.

SECOND JUDICIAL DISTRICT.

In the matter of acquiring title by The City of New York to certain lands and premises situated at the NORTHEASTERLY CORNER OF ALBURN PLACE AND ST. EDWARD STREET, in the Borough of Brooklyn, duly selected as a site for a public library.

WE, THE UNDERSIGNED COMMISSIONERS of Estimate in the above-entitled matter, appointed pursuant to the provisions of the statute relating thereto, hereby give notice to the owner or owners, lessor or lessors, parties or persons respectively entitled to or interested in the lands, tenements, hereditaments and premises title to which is sought to be acquired in this proceeding, and to all others whom it may concern, to wit:

First—That we have completed our estimate of the loss and damage to the respective owners, lessors, parties and persons interested in the lands or premises affected by this proceeding, or having any interest therein, and have filed a true report or transcript of such estimate in the office of the Board of Estimate and Apportionment of The City of New York, at No. 227 Broadway, Borough of Manhattan, City of New York, for the inspection of whosoever it may concern.

Second—That all parties or persons whose rights may be affected by the said estimate, any who may object to the same, or any part thereof, may, within ten days after the first publication of this notice, August 25, 1908, file their objections to such estimate, in writing, with us at our office, Room 202, Franklin Trust Company Building, No. 106 Montague Street, in the Borough of Brooklyn, in said City, as provided by statute, and that we, the said Commissioners, will hear parties so objecting at our office on the 17th day of September, 1908, at 3 o'clock in the afternoon, and upon such subsequent days as may be found necessary.

Dated Borough of Brooklyn, City of New York, August 21, 1908.

NORMAN S. DIKE,
THOMAS P. PETERS,
Commissioners.

George T. Rovers,
Clerk.

SECOND JUDICIAL DEPARTMENT.

In the matter of acquiring title by The City of New York to certain lands and premises situated on the southerly side of STATE STREET and the westerly side of ROANOKE AVENUE, adjoining Public School 39, in the Fifth Ward of the Borough of Queens, in The City of New York, duly selected as a site for school purposes according to law.

PURSUANT TO THE STATUTES IN such case made and provided, and pursuant to a resolution of the Board of Education adopted on the 14th day of June, 1908, and pursuant to a resolution of the Board of Estimate and Apportionment adopted by the Board of Estimate and Apportionment on the 26th day of June, 1908, notice is hereby given that it is the intention of the Corporation Counsel of The City of New York to make application to the Supreme Court at a Special Term thereof for the hearing of motions, to be held at the County Court House, in the Borough of Brooklyn, County of Kings, on the 9th day of September, 1908, at the opening of Court on that day, or as soon thereafter as counsel can be heard thereon, for an order in the above entitled proceeding annulling all of the papers and proceedings therein, by excluding therefrom the following described property, which is not needed for school purposes:

Beginning at a point on the southerly line of State street distant two hundred and thirty-three and forty-nine one-hundredths (233.49) feet westerly from the westerly line of Roanoke Avenue, and running thence southerly and parallel with Roanoke Avenue two hundred and seventy-three and fifty-nine one-hundredths (273.59) feet; thence westerly and parallel with State street forty (40) feet; thence northerly and parallel with Roanoke Avenue two hundred and twenty-three and fifty-nine one-hundredths (223.59) feet to the southerly line of State street; thence easterly along the southerly line of State street forty (40) feet, to the point or place of beginning.

—and that this proceeding be discontinued as to the aforesaid property.

The lands and premises to be acquired in this proceeding, when the same is amended and discontinued as to the aforesaid property, are bounded and described as follows:

Beginning at a point formed by the intersection of the southerly line of State street with the westerly line of the lands of Public School 39, which point is distant 208.49 feet westerly from the westerly line of Roanoke Avenue, and running thence southerly along the westerly line of the lands of said school 207.27 feet; thence easterly along the southerly line of the lands of said school 207.27 feet to the westerly line of Roanoke Avenue; thence southerly along the westerly line of Roanoke Avenue 53 feet; thence westerly and parallel with State street 233.49 feet; thence northerly and parallel with Roanoke Avenue 273.59 feet to the southerly line of State street; thence easterly along the southerly line of State street 25 feet to the westerly line of the lands of said school, the point or place of beginning.

Dated New York, August 22, 1908.
FRANCIS K. PENDLETON,
Corporation Counsel.
Hall of Records, Borough of Manhattan, New York City.

SUPREME COURT—THIRD JUDICIAL DISTRICT.

ULSTER COUNTY.

ASHBURN RESERVOIR, SECTION No. 6, TOWN OF HURLEY, ULSTER COUNTY.

In the matter of the application and petition of J. Edward Simmons, Charles N. Chadwick and Charles A. Shaw, constituting the Board of Water Supply of The City of New York, to acquire real estate for and on behalf of The City of New York under chapter 724 of the Laws of 1905, and the acts amendatory thereto, in the Town of Hurley, Ulster County, N. Y., for the purpose of providing an additional supply of pure and wholesome water for the use of The City of New York.

PUBLIC NOTICE IS HEREBY GIVEN that the order of confirmation of the second separate report of Edgar L. Furman, Edward H. Nicol and Charles H. Cox, who were appointed Commissioners of Appraisal in the above-entitled matter, by an order of this Court

made at a Special Term thereof, held at the Court House in the City of Kingston, Ulster County, N. Y., June 29, 1907, was filed in the office of the Clerk of the County of Ulster, at Kingston, N. Y., on the 8th day of July, 1908, and affects Parcels Nos. two hundred twenty-three (223), two hundred twenty-seven (227), two hundred thirty-one (231), two hundred thirty-five (235), two hundred forty-one (241), three hundred six (306), two hundred forty-eight (248), two hundred fifty-one (251), two hundred fifty-five (255), two hundred fifty-seven (257), two hundred sixty-one (261), two hundred sixty-two (262), shown on the map in this proceeding.

Dated New York, August 6, 1908.
FRANCIS KEY PENDLETON,
Corporation Counsel.
Hall of Records, New York City.

SUPREME COURT—NINTH JUDICIAL DISTRICT.

**NINTH JUDICIAL DISTRICT,
ORANGE COUNTY AND PUTNAM COUNTY.**

Northern Aqueduct Department, Section 6.

Notice of Application for the Appointment of Commissioners of Appraisal.

PUBLIC NOTICE IS HEREBY GIVEN that it is the intention of the Corporation Counsel of The City of New York to make application to the Supreme Court of the State of New York for the appointment of Commissioners of Appraisal under chapter 724 of the Laws of 1905, as amended.

Such application will be made to the Supreme Court at a Special Term thereof to be held in and for the Ninth Judicial District at the Judges' Chambers in the City of New Rochelle, Westchester County, N. Y., on the 26th day of September, 1908, at 3 o'clock in the forenoon of that day, or as soon thereafter as counsel can be heard. The object of such application is to obtain an order of the Court appointing three disinterested and competent freeholders, one of whom shall reside in the County of New York and one of whom shall reside in the County of Orange or Putnam, to act as Commissioners of Appraisal under said act, and discharge all the duties conferred by said act and the acts amendatory thereof.

The real estate sought to be taken or affected is situated in the Towns of Montgomery, Newburgh and Cornwall, Orange County, and the Town of Philipstown, Putnam County.

The following is a description of the real estate to be acquired in fee, together with a reference to the date and place of filing of said map:

All those certain pieces or parcels of real estate situated in the Towns of Montgomery, Newburgh and Cornwall, County of Orange, Town of Fishkill, County of Dutchess, and Town of Philipstown, County of Putnam, State of New York, shown on a certain map entitled "Northern Aqueduct Department, Section No. 6, Board of Water Supply of The City of New York. Map of real estate, situated in the Towns of Montgomery, Newburgh and Cornwall, County of Orange, Fishkill, County of Dutchess, and Philipstown, County of Putnam, and State of New York, to be acquired by The City of New York under the provisions of chapter 724 of the Laws of 1905, as amended, for the construction of Catskill Aqueduct and appurtenances, from Ulster County line near St. Elin to vicinity of Coldenham, and from Fairway Brook Valley to west shore of Hudson River at Storm King," which map was filed in the office of the County Clerk of the County of Orange, at Goshen, N. Y., on the 12th day of June, 1908, in the office of the County Clerk of the County of Dutchess, at Poughkeepsie, N. Y., on the 13th day of June, 1908, and in the office of the County Clerk of the County of Putnam, at Carmel, N. Y., on the 16th day of June, 1908; which parcels are bounded and described as follows:

First Part.

Beginning at the northwest corner of Parcel No. 267, in the line between the counties of Ulster and Orange, said point being about 122 feet easterly from the point of intersection of said county line with the easterly line of Plains road (leading from New Fair to St. Andrew), and running thence along said county line and the southerly line of said parcels, south 74 degrees 42 minutes east 130.7 feet to the northeast corner of said parcel; thence along the easterly line thereof, the easterly lines of Parcels Nos. 268 and 269 and partly along the westerly line of Parcel No. 270, the following courses and distances: South 5 degrees 41 minutes west 809.2 feet, south 3 degrees 38 minutes west 206.4 feet, south 2 degrees 25 minutes east 2,052.3 feet, south 6 degrees 5 minutes east 163 feet, south 4 degrees 53 minutes east 1,665.2 feet, south 1 degree 24 minutes east 28.3 feet and south 6 degrees 3 minutes west 145.3 feet to a point in the northerly line of King's Hill road (leading from St. Andrew to Leonardville), thence along said road line, north 64 degrees east 13 feet; thence continuing along said easterly line of Parcel No. 270, south 20 degrees east 25.3 feet and south 14 degrees 14 minutes east 29 feet crossing said road, to a point in the southerly line thereof; thence along said road line, south 64 degrees west 34.2 feet; thence still continuing along said easterly parcel line and running along the easterly line of Parcel No. 271, partly along the easterly lines of Parcels Nos. 272 and 273, along the northerly line of Parcel No. 274, and the southerly and partly along the easterly lines of Parcel No. 275, the following courses, distances and curves: South 5 degrees 4 minutes west 897.2 feet, on a curve of 125 feet radius to the left 27 feet, south 25 degrees 13 minutes east 1,950.8 feet, south 61 degrees 22 minutes east 1,264 feet, crossing a lane, south 2 degrees 4 minutes east 1,204.3 feet, south 5 degrees 31 minutes east 462.3 feet, south 84 degrees 29 minutes west 35 feet and south 5 degrees 31 minutes east 126.4 feet to a point in the easterly line of a road leading from St. Andrew to Newburgh; thence along said road line, south 17 degrees 20 minutes east 166.3 feet; thence still continuing along the easterly line of Parcel No. 275, and running along the easterly line of Parcel No. 277, the following courses, distances and curves: South 45 minutes east 757.3 feet, crossing said road, south 80 degrees 16 minutes west 25 feet, south 24 minutes east 129.6 feet, on a curve of 120 feet radius to the left 57.4 feet, south 37 degrees 49 minutes east 47.3 feet, north 85 degrees 46 minutes east 55.6 feet and south 4 degrees 14 minutes east 20 feet to the southeast corner of said Parcel No. 277, in the center of a road leading from Walden to Newburgh, said point being also the northeast corner of Parcel No. 279; thence along the easterly line of said Parcel No. 279 and Parcels Nos. 280, 281 and 282, and partly along the northerly and along the easterly lines of Parcel No. 285, the following courses and distances: South 4 degrees 14 minutes east 30 feet, south 37 degrees 45 minutes east 259 feet, south 22 degrees 11 minutes west 25 feet, south 37 degrees 45 minutes east 377.8

feet, south 14 degrees 40 minutes east 1,063.5 feet, again crossing the before mentioned road leading from St. Andrew to Newburgh, north 80 degrees 1 minute east about 21 feet, south 9 degrees 28 minutes east 305.5 feet, on a curve of 300 feet radius to the right, 251.8 feet, and south 19 degrees 31 minutes east 122.7 feet to the most southerly point of said parcel No. 285, in the easterly line of Parcel No. 286, in the easterly line of South Plank road; thence partly along said easterly parcel line and the easterly line of Parcel No. 287 south 19 degrees 31 minutes west 84.5 feet, crossing said road, to a point in the westerly line thereof at the most easterly point of Parcel No. 288; thence partly along the easterly line of said parcel, along the easterly line of Parcels Nos. 289 and 290, and partly along the easterly line of Parcel No. 291 the following courses and distances: South 19 degrees 31 minutes west 661.9 feet, south 9 degrees 36 minutes west 33.3 feet, south 21 minutes west 1,084 feet, south 5 degrees 12 minutes west 1,405.3 feet, south 3 degrees 3 minutes west 2,779.8 feet, north 80 degrees 37 minutes west 25.1 feet, and south 1 degree west 842.3 feet to the southeast corner of said Parcel No. 291, in the northerly line of Parcel No. 292, in the northerly line of Cochection turnpike (leading from Coldenham to East Coldenham); thence along the northerly line of said turnpike and partly along said northerly parcel line north 88 degrees 48 minutes east 73.8 feet to the northeast corner of said parcel; thence partly along the easterly line thereof south 1 degree 12 minutes east 66 feet, crossing said turnpike; thence continuing along said easterly parcel line south 88 degrees 48 minutes west 76.3 feet and south 1 degree west 1,092.4 feet to the most northerly point of Parcel No. 294, in the westerly side of Drury lane, in the line between the towns of Montgomery and Newburgh; thence along the easterly line of said parcel, and partly along the easterly and along the southerly lines of Parcel No. 295 south 1 degree west 616.1 feet, crossing said lane, south 5 degrees 31 minutes east 28.3 feet, south 12 degrees 1 minute east 1,048.3 feet and north 73 degrees 51 minutes west 605.6 feet, recrossing said lane, to the southwest corner of said Parcel No. 295, at another point in the before mentioned town line; thence along said town line and the westerly line of said parcel north 16 degrees 7 minutes east 712.3 feet to the most westerly point of before mentioned Parcel No. 294, in the westerly side of before mentioned Drury Lane; thence along said westerly side, partly along said westerly parcel line, and continuing along said town line north 15 degrees 7 minutes east 258.4 feet to the most southerly point of Parcel No. 294; thence along the westerly line of said parcel and partly along the westerly line of before mentioned Parcel No. 292 north 1 degree east 2,421.1 feet to the most southerly point of before mentioned Parcel No. 291; thence partly along the southerly line of said parcel north 1 degree east 126.6 feet; thence continuing along said southerly parcel line south 88 degrees 48 minutes west 168.7 feet to the southwest corner of said parcel; thence partly along the westerly line thereof north 1 degree 12 minutes west 66 feet, again crossing before mentioned Cochection turnpike, in a point in the northerly line thereof; thence along said line north 88 degrees 48 minutes east 171.9 feet; thence still continuing along said westerly line of Parcel No. 291, and running along the westerly lines of before mentioned Parcels Nos. 289 and 288, the following courses and distances: North 1 degree east 853.4 feet, north 80 degrees 57 minutes west 24.8 feet, north 3 degrees 31 minutes east 1,076.7 feet, north 86 degrees 37 minutes west 139 feet, north 3 degrees 31 minutes east 1,034 feet, north 26 degrees 57 minutes east 150 feet, north 3 degrees 31 minutes east 206.7 feet, north 5 degrees 48 minutes east 1,327 feet, south 84 degrees 48 minutes east 23 feet, north 5 degrees 12 minutes east 1,441.8 feet, north 21 minutes east 248.0 feet, north 59 degrees 39 minutes west 25 feet, north 21 minutes east 827.7 feet, north 4 degrees 56 minutes east 99.0 feet, north 19 degrees 31 minutes east 371.4 feet, north 70 degrees 20 minutes west 175 feet, north 19 degrees 31 minutes east 306 feet, north 4 degrees 31 minutes east 315 feet, north 19 degrees 31 minutes east 318.6 feet, north 45 degrees 31 minutes east 90.4 feet to the most westerly point of before mentioned Parcel No. 286, in the westerly side of before mentioned South Plank road; thence partly along the westerly line of said parcel north 15 degrees 32 minutes east 32.7 feet, crossing said road to a point in the easterly line thereof, in the westerly line of before mentioned Parcel No. 285; thence partly along said westerly parcel line and along said road line north 16 degrees 24 minutes west 190.2 feet to the northwest corner of said parcel; thence partly along the northerly line thereof and the westerly line of before mentioned Parcel No. 284 north 80 degrees 1 minute east about 33.8 feet, north 9 degrees 28 minutes west 394.4 feet and north 14 degrees 40 minutes west 162.3 feet to the most southerly point of Parcel No. 285, in the easterly line of the before mentioned road leading from Walden to Newburgh; thence partly along the westerly line of said parcel north 14 degrees 30 minutes west 431 feet to the most southerly point of Parcel No. 282, in the centre of said road; thence along the westerly line of said parcel and before mentioned Parcels Nos. 281, 280 and 279, and along the southerly and westerly lines of before mentioned Parcel No. 278, the following courses and distances: North 14 degrees 40 minutes west 042.2 feet, north 26 degrees 0 minutes west 30.6 feet, north 37 degrees 40 minutes west 684.7 feet, north 80 degrees 46 minutes west 104 feet, north 78 degrees 51 minutes west 149.4 feet and north 11 degrees 4 minutes east 25 feet to the southwest corner of before mentioned Parcel No. 277, in the centre of the before mentioned road leading from Walden to Newburgh; thence along the westerly line of said parcel and partly along the westerly line of before mentioned Parcel No. 278 the following courses and distances: North 11 degrees 0 minutes east 25 feet, north 38 degrees 51 minutes east 142.6 feet, north 85 degrees 46 minutes east 64 feet, north 13 degrees 41 minutes west 578.6 feet, north 3 degrees 31 minutes west 184.3 feet and north 20 degrees 31 minutes west 189.8 feet to the southwest corner of Parcel No. 276, in the westerly line of the before mentioned road leading from St. Andrew to Newburgh; thence along the westerly line of said parcel and along said road, north 20 degrees 31 minutes west 155 feet to the northwest corner of said parcel; thence along the northerly line thereof, north 65 degrees 16 minutes east 38.1 feet to the most westerly point of before mentioned Parcel No. 275, in the centre of said road; thence partly along the westerly line of said parcel, along the southerly line of before mentioned Parcel No. 274, along the southerly and westerly lines of before mentioned Parcel No. 271, along the westerly line of before mentioned Parcel No. 272, and partly along the westerly line of before mentioned Parcel No. 270, the following courses, distances and curves: North 65 degrees 16 minutes east 38.1 feet, north 8 degrees 17 minutes west 1,019.2 feet, north 61 degrees 21 minutes west 360.2 feet, north 51 degrees 32 minutes east 288.6 feet, again crossing the before mentioned lane, south 28 degrees 48 minutes west 0 feet, north 48 degrees 13 minutes west 50 feet, north 44 degrees 11 minutes east 317.4 feet, north 40 degrees 12 minutes

west 1,705 feet, on a curve of 273 feet radius to the right 169.4 feet, north 6 degrees 1 minute east 893.2 feet and south 65 degrees 22 minutes west 121.5 feet to a point in the southerly line of before mentioned King's Hill road; thence along said road line, north 73 degrees 21 minutes west 40 feet; thence continuing along said westerly line of Parcel No. 270 north 16 degrees 40 minutes east 44.7 feet, again crossing said road to a point in the northerly line thereof; thence continuing along said westerly parcel line, and running along the westerly line of before mentioned Parcels Nos. 266, 268 and 267, the following courses and distances: North 65 degrees 22 minutes east 207.8 feet, north 5 degrees 4 minutes east 223.3 feet, north 1 degree 54 minutes west 34.7 feet, north 9 degrees 51 minutes west 1,666.2 feet, north 6 degrees 9 minutes west 35.8 feet, north 3 degrees 25 minutes west 2,093.5 feet, north 3 degrees 38 minutes east 88 feet, and north 9 degrees 41 minutes east 815.6 feet to the point or place of beginning.

Second Part.
Beginning at the southwest corner of Parcel No. 296, in the southerly line of Moffatt road, and running thence partly along the westerly line of said parcel, north 23 minutes 30 seconds west 35 feet, crossing said road, to a point in the northerly line thereof; thence along said road line, north 80 degrees 36 minutes 40 seconds east 90.6 feet; thence continuing along the westerly line of Parcel No. 296, and running partly along the southerly line of Parcel No. 297, the following courses, distances and curves: North 2 degrees 32 minutes 30 seconds east 230.4 feet, on a curve of 300 feet radius to the right, 84.4 feet, north 19 degrees 30 seconds east 212 feet, on a curve of 100 feet radius to the left, 35.4 feet, north 28 minutes east 254.8 feet, on a curve of 800 feet radius to the right, 172.8 feet, north 12 degrees 40 minutes east 137.9 feet, north 77 degrees 11 minutes east 30 feet, north 12 degrees 40 minutes east 114.8 feet, north 32 degrees 36 minutes 30 seconds west 681 feet to a point in the easterly line of a road leading from before mentioned Moffatt road to Carmel road; thence along the easterly and northerly lines of said road, continuing along the southerly line of Parcel No. 297, and running partly along the southerly line of Parcel No. 298, north 23 degrees 9 minutes west 21.4 feet, north 39 degrees 8 minutes 30 seconds west 396 feet, north 58 degrees 3 minutes 40 seconds west 95.3 feet and north 58 degrees 30 minutes west 42.2 feet; thence continuing along the southerly line of said Parcel No. 298, north 52 degrees 56 minutes 30 seconds west 122.1 feet to the southeast corner of Parcel No. 299, in the easterly line of said Carmel road (leading from Cold Spring to Fishkill); thence along the southerly line of said parcel, north 52 degrees 56 minutes 30 seconds west 274 feet to the southeast corner of Parcel No. 300, in the centre of said road; thence along the southerly line of said parcel, north 52 degrees 56 minutes 30 seconds west 122.7 feet, south 27 degrees 31 minutes 30 seconds west 109 feet, north 52 degrees 56 minutes 30 seconds west 80 feet, crossing Foundry Brook, north 37 degrees 11 minutes 30 seconds east 100 feet, and north 20 degrees 56 minutes 30 seconds west 84.4 feet to the southeast corner of Parcel No. 301, in the centre of Fishkill road (leading from Cold Spring to Fishkill); thence along the southerly line of said parcel, north 52 degrees 56 minutes 30 seconds west 168 feet, in the south-westerly line of same, in the westerly line of said road; thence along said road line and partly along the westerly line of said parcel, north 25 degrees 7 minutes 30 seconds east 13.2 feet to the southwest corner of Parcel No. 304; thence along the southerly lines of said parcel and Parcel No. 305, partly along the southerly line of Parcel No. 306 and along the easterly line of Parcel No. 307 the following courses and distances: North 60 degrees 26 minutes 30 seconds west 97.4 feet, north 57 degrees 56 minutes 30 seconds west 1,022.4 feet, south 27 degrees 31 minutes 30 seconds west 449 feet, south 10 degrees 23 minutes west 82.4 feet, south 41 degrees 30 minutes 30 seconds east 182.3 feet, south 13 degrees 11 minutes east 277.4 feet, south 25 degrees 20 minutes east 189.4 feet, south 42 degrees 20 minutes east 188.2 feet, south 32 degrees 12 minutes east 207.7 feet, south 27 degrees 18 minutes east 375.3 feet, south 28 degrees 54 minutes 30 seconds east 62.4 feet, south 2 degrees 15 minutes 16 minutes west 309.0 feet, south 4 degrees 4 minutes 10 seconds east 94.2 feet, south 16 degrees 30 seconds east 128.1 feet, south 28 degrees 7 minutes east 217 feet, and south 30 degrees 30 minutes east 292.2 feet to the southeast corner of said Parcel No. 302, on the northerly line of before mentioned Fishkill road; thence along said road line and the northerly line of said parcel, south 30 degrees 30 seconds west 407 feet to the southwest corner of said parcel; thence along the westerly line of same again partly along the southerly line of before mentioned Parcel No. 306, partly along the southerly lines of Parcels Nos. 310 and 311, the following courses, distances and curves: North 30 degrees 33 minutes west 167.4 feet, north 26 degrees 20 minutes 30 seconds west 314.8 feet, north 37 degrees 11 minutes 30 seconds west 148.2 feet, north 1 degree 49 minutes west 106.6 feet, north 1 degree 49 minutes east 458.5 feet, north 34 degrees 48 minutes west 93.1 feet, north 55 degrees 8 minutes 30 seconds west 58.1 feet, north 57 degrees 20 minutes west 156.6 feet, north 47 degrees 20 minutes 30 seconds west 162.8 feet, north 39 degrees 21 minutes west 191.3 feet, north 43 degrees 11 minutes west 274.0 feet, north 45 degrees 30 minutes west 369.3 feet, north 43 degrees 35 minutes west 127.6 feet, north 1 degree 51 minutes 30 seconds west 140 feet, north 37 degrees 31 minutes 30 seconds east 690 feet, north 57 degrees 11 minutes 30 seconds east 175 feet, north 22 degrees 08 minutes 30 seconds east 175 feet, north 67 degrees 21 minutes 30 seconds west 3,047.1 feet, south 22 degrees 08 minutes 30 seconds west 51 feet, north 67 degrees 21 minutes 30 seconds west 236 feet, north 80 degrees 32 minutes west 347 feet, south 60 degrees 18 minutes 17 seconds west 230 feet, north 29 degrees 17 minutes 30 seconds west 150 feet, north 60 degrees 48 minutes 30 seconds east 150 feet, north 38 degrees 34 minutes 30 seconds west 177.0 feet, north 35 degrees 52 minutes 30 seconds east 475.3 feet, north 24 degrees 16 minutes west 153.9 feet, crossing Breakneck Valley road and a brook, north 50 degrees 31 minutes 30 seconds west 160.6 feet, north 79 degrees 15 minutes west 162.9 feet, on a curve of 300 feet radius to the right, 173.9 feet, north 67 degrees 12 minutes west 88.3 feet, south 81 degrees 20 minutes west 287.3 feet and north 81 degrees 44 minutes 30 seconds west 1,172 feet to the southwest corner of said Parcel No. 311; thence partly along the westerly line of said parcel and Parcel No. 313, north 35 degrees 42 minutes west 171.7 feet and south 82 degrees 17 minutes west 38.9 feet to the most westerly point of said parcel, in the easterly line of Parcel No. 315, in the line between the Counties of Dutchess and Putnam; thence along said county line and partly along said easterly parcel line, south 36 degrees 45 minutes west 278.4 feet, crossing a road leading from Cold Spring to Fishkill Landing, to

the southeast corner of Parcel No. 316, in the easterly line of the Hudson River; thence along the southerly and partly along the westerly line of said Parcel No. 315 and along the southerly line of Parcel No. 317, south 36 degrees 35 minutes west 208.6 feet, north 23 degrees 25 minutes west 159.3 feet and south 28 degrees 25 minutes west 1,281.3 feet to the southeast corner of Parcel No. 318, in the line between the Counties of Orange and Dutchess; thence along the southerly line of said parcel, south 26 degrees 35 minutes west 080.7 feet to the most southerly point of said parcel, in the easterly line of a grant of land under water to Mead & Taft; thence along said easterly line, and continuing along the southerly line of Parcel No. 318, north 45 degrees 06 minutes west 21.1 feet to the most westerly point of said parcel; thence along the northerly line of same, north 56 degrees 35 minutes east 991 feet to the northwest corner of before mentioned Parcel No. 317, in the before mentioned line between the Counties of Orange and Dutchess; thence along the northerly line of said parcel, partly along the before mentioned westerly line of Parcel No. 316 and along the northerly line of said parcel, north 56 degrees 35 minutes east 1,381.3 feet, north 13 degrees 25 minutes west 137.4 feet, north 56 degrees 35 minutes east 291.3 feet, north 19 degrees 27 minutes east 1,182.8 feet and north 20 degrees 27 minutes east 209 feet to the northwest corner of said Parcel No. 316, in the westerly line of the property of the New York Central and Hudson River Railroad Company; thence along said northerly line and partly along the easterly line of said parcel, north 28 degrees 37 minutes east 384 feet, on a curve of 270 feet radius to the right, 359.3 feet, and south 11 degrees 39 minutes west 85.2 feet to the southwest corner of before mentioned Parcel No. 317; thence along the southerly line of said parcel, south 22 degrees 07 minutes east 216 feet, again crossing the road leading from Cold Spring to Fishkill Landing, and north 82 degrees 17 minutes east 107.7 feet to the northeast corner of said parcel, in the before mentioned westerly line of Parcel No. 315, in the before mentioned line between the Counties of Dutchess and Putnam; thence along said county line and partly along said westerly parcel line, north 36 degrees 45 minutes east 147.3 feet to the most southerly point of Parcel No. 314; thence along the westerly and southerly lines of said parcel, north 17 degrees 23 minutes 20 seconds east 38.9 feet, north 32 degrees 23 minutes 20 seconds east 250 feet and north 22 degrees 25 minutes 30 seconds east 814.9 feet to the northwest corner of before mentioned Parcel No. 313, in the before mentioned county line; thence along the northerly and partly along the easterly lines of said parcel, partly along the northerly line of before mentioned Parcel No. 314, along the northerly line of Parcel No. 314, partly along the northerly line of before mentioned Parcel No. 309, along the northerly line of before mentioned Parcel No. 308, partly along the northerly line of before mentioned Parcel No. 306, partly along the northerly and easterly lines of before mentioned Parcel No. 298, and along the northerly line of Parcel No. 297, the following courses, distances and curves: North 82 degrees 25 minutes 30 seconds east 115.7 feet, south 7 degrees 54 minutes 30 seconds east 292.7 feet, south 26 degrees 26 minutes east 288.6 feet, north 82 degrees 17 minutes east 88.4 feet, on a curve of 100 feet radius to the left 291.1 feet, north 27 degrees 25 minutes east 72 feet, south 52 degrees 25 minutes east 79.2 feet, on a curve of 300 feet radius to the left 80.2 feet, north 81 degrees 20 minutes east 252.9 feet, on a curve of 300 feet radius to the right 154 feet, south 62 degrees 14 minutes east 282.8 feet, on a curve of 100 feet radius to the left 125.6 feet, north 79 degrees 13 minutes east 277.8 feet, on a curve of 300 feet radius to the right 372.6 feet, recrossing before mentioned Breakneck Valley road and the before mentioned brook, south 9 degrees 21 minutes west 143.1 feet, on a curve of 100 feet radius to the left 82 feet, south 25 degrees 11 minutes 30 seconds east 122.7 feet, on a curve of 100 feet radius to the left 67.3 feet, south 67 degrees 31 minutes 30 seconds east 113.8 feet, south 22 degrees 8 minutes 30 seconds west 75 feet, south 67 degrees 21 minutes 30 seconds east 1,047.1 feet, north 72 degrees 8 minutes 30 seconds east 292.7 feet, on a curve of 600 feet radius to the left 45.7 feet, south 75 degrees 21 minutes east 121.1 feet, on a curve of 300 feet radius to the right 100 feet, south 24 degrees 56 minutes 30 seconds east 1,002.2 feet, south 16 degrees 40 minutes west 28.2 feet, south 60 degrees 12 minutes 30 seconds east 124.1 feet and south 20 degrees 20 minutes 30 seconds east 67.4 feet to the northwest corner of before mentioned Parcel No. 302, in the westerly line of before mentioned Fishkill road; thence along the northerly line of said parcel south 32 degrees 36 minutes 30 seconds east 194.2 feet to the northwest corner of before mentioned Parcel No. 301, in the centre of said road; thence along the northerly lines of said parcel and Parcel No. 309 south 72 degrees 30 minutes 30 seconds east 311.3 feet to the northwest corner of before mentioned Parcel No. 308, in the westerly line of before mentioned Carmel road; thence along the northerly line of said parcel south 32 degrees 36 minutes 30 seconds east 214 feet, crossing said road, to a point in the easterly line thereof at the north-westerly corner of before mentioned Parcel No. 297; thence along the northerly and easterly lines of said parcel and the easterly line of before mentioned Parcel No. 295 the following courses, distances and curves: South 23 degrees 56 minutes 30 seconds east 1,069.8 feet, south 17 degrees 7 minutes 30 seconds east 95.5 feet, south 12 degrees 40 minutes west 473.7 feet, on a curve of 500 feet radius to the left 199.3 feet, south 28 degrees 18 minutes west 254.8 feet, on a curve of 300 feet radius to the right 100 feet, south 10 degrees 30 seconds west 212 feet, on a curve of 100 feet radius to the left 38.1 feet, and south 11 degrees 30 minutes west 332.3 feet to the southeast corner of said Parcel No. 296, in the centre of before mentioned Moffatt road; thence along the southerly line of said parcel south 80 degrees 36 minutes 30 seconds west 214.4 feet; thence continuing along said southerly parcel line south 20 degrees 44 minutes west 23 feet to a point in the southerly line of said road; thence along said road line, and continuing along said southerly parcel line south 80 degrees 36 minutes 30 seconds west 681 feet to the point or place of beginning.

The fee is to be appraised by The City of New York in all the real estate Parcels Nos. 267 to 318, both inclusive, contained in the above descriptions, excepting Parcel No. 297, in which a perpetual easement is to be acquired.

Excepting therefrom and therefrom lands owned by the New York Central and Hudson River Railroad Company, designated as Parcels Nos. 315, 317, 312, 314 and 317. Also Parcels Nos. 316 and 317, claimed by the State of New York.

If any real estate hereinbefore described is devoted to highway or other public purposes, such use shall continue until The City of New York shall have the right to change the same.

Dated August 1, 1908.

FRANCIS KEY PENDLETON,
Corporation Counsel.

NINTH JUDICIAL DISTRICT.
WESTCHESTER COUNTY.
Kennico Becroft, Section No. 14.
Notice of Application for the Appointment of Commissioners of Appraisal and for the Approval by the Supreme Court of the New Highway System Shown on the Map Herein after Referred to.

NORTH CASTLE, MOUNT PLEASANT, WESTCHESTER COUNTY.
PUBLIC NOTICE IS HEREBY GIVEN that it is the intention of the Corporation Counsel of The City of New York to make application to the Supreme Court of the State of New York for the appointment of Commissioners of Appraisal, under chapter 724 of the Laws of 1905, as amended, and for the purpose of procuring the approval of the Supreme Court of the new highway system shown on said map of said Section No. 14 and hereinafter particularly described.

Such application will be made at the Supreme Court, at a Special Term thereof, to be held in and for the Ninth Judicial District, at the Judges' Chambers, in the City of New Rochelle, Westchester County, N. Y., on the 26th day of September, 1908, at 9.30 o'clock in the forenoon of that day, or as soon thereafter as counsel can be heard. The object of such application is to obtain an order of the Court appointing three disinterested and competent appraisers, one of whom shall reside in the County of New York and at least one of whom shall reside in the County of Westchester, to act as Commissioners of Appraisal under said act and discharge all the duties conferred by said act and the amendments thereto.

At the above mentioned time and place an application will be made, as required by said act, to have the highway system shown on said map of Section No. 14 approved by the Court.

The real estate sought to be taken or affected is situated in the Towns of Mount Pleasant and North Castle, County of Westchester and State of New York.

The following is a description of the real estate to be acquired in fee, together with a reference to the date and place of filing the map:

All those certain pieces or parcels of real estate situated in the Towns of North Castle and Mount Pleasant, County of Westchester and State of New York, shown on a map entitled "Southern Aqueduct Department, Section No. 11, Board of Water Supply of The City of New York. Map of real estate situated in the Towns of North Castle and Mount Pleasant, County of Westchester and State of New York, to be acquired by The City of New York under the provisions of chapter 724 of the Laws of 1905, as amended, for the construction of Kennico Becroft and appurtenances, north of Kennico Lake, north along the Bronx River and Bear Gutten Creek," which map was filed in the office of the Register of the County of Westchester, at White Plains, New York, on the 31 day of July, 1902, as Map No. 1210; which parcels are bounded and described as follows:

First Part.
Beginning at the most northerly point of Parcel No. 292, in the westerly line of a road leading from Terrytown to Kennico Village, said point being also the northwest corner of Parcel No. 292, and running thence partly along the northerly line of said Parcel No. 800 north 50 degrees 53 minutes east 41.4 feet, crossing said road, to the northwest corner of Parcel No. 802; thence partly along the northerly line of said parcel, along the westerly lines of Parcels Nos. 803 and 295, partly along the westerly line of Parcel No. 800; and along the westerly lines of Parcels Nos. 802 and 808, the following courses and distances: North 76 degrees 53 minutes east 804.6 feet, north 62 degrees 52 minutes east 906 feet, north 1210 feet, north 24 degrees 44 minutes east 168.6 feet, north 45 degrees 46 minutes east 372.8 feet, north 59 degrees 4 minutes east 370 feet, north 32 degrees 4 minutes east 242.2 feet, north 21 degrees 56 minutes east 285.9 feet, north 16 degrees 40 minutes west 556.6 feet, north 120.9 feet, north 13 degrees 20 minutes east 104 feet, north 3 degrees 0 minutes east 403.0 feet, north 40 degrees 37 minutes east 147.5 feet, north 80 degrees 10 minutes east 193 feet, north 21 minutes east 498 feet, north 10 degrees 28 minutes east 490.4 feet, north 47 degrees 0 minutes east 375.1 feet, north 30 degrees 38 minutes east 576.2 feet, and north 24 degrees 18 minutes west 21 feet to the southwest corner of Parcel No. 810, in the southerly line of a road leading from Pleasantville to White Plains; thence along the westerly and partly along the northerly lines of said Parcel No. 810, and along the northerly line of Parcel No. 811, the following courses and distances: North 24 degrees 38 minutes west 747.7 feet, crossing the junction of said road leading to White Plains, with Pleasantville road, north 20 degrees 41 minutes west 646.4 feet, north 74 degrees 21 minutes east 60.9 feet, north 80 degrees 15 minutes east 109.9 feet, north 76 degrees 26 minutes east 69.2 feet, north 76 degrees 50 minutes east 73.4 feet, south 73 degrees 10 minutes east 31.7 feet, north 73 degrees 50 minutes east 33.9 feet, north 65 degrees 12 minutes east 82.6 feet, south 88 degrees 20 minutes east 33 feet, south 8 degrees 20 minutes east 62.8 feet, north 87 degrees 45 minutes east 140.1 feet, south 88 degrees 8 minutes east 198.1 feet, north 0 degrees 7 minutes east 55.6 feet, north 13 degrees 21 minutes east 87.3 feet, north 69 degrees 4 minutes east 204.4 feet, and south 74 degrees 40 minutes east 425.7 feet to the northeast corner of said Parcel No. 811, in the northerly line of before mentioned Pleasantville road; thence partly along the westerly line of said parcel, south 12 degrees 22 minutes east 17.4 feet, crossing said road, to a point in the southerly line thereof, at the most westerly point of Parcel No. 813; thence partly along the westerly line of said parcel, north 84 degrees 2 minutes east 28.2 feet, and north 84 degrees 46 minutes east 328.7 feet; thence continuing along the westerly line of Parcel No. 813, north 14 degrees 21 minutes west 1,212.8 feet and north 4 degrees 28 minutes west 427.7 feet to the most northerly point of said parcel, in the line of the company of The City of New York; thence along said City property line and the northerly, easterly and partly along the southerly lines of said Parcel No. 812, and along the southerly line of Parcel No. 809, the following courses and distances: South 46 degrees 40 minutes east 226 feet, south 29 degrees 30 minutes east 1,706.2 feet, again crossing Pleasantville road, north 58 degrees 26 minutes east 260.1 feet, south 13 degrees 28 minutes east 843.4 feet, south 15 degrees 28 minutes east 815.8 feet, south 45 degrees 29 minutes west 1,089.2 feet, north 84 degrees 37 minutes west 911.1 feet, north 61 degrees 4 minutes west 377.7 feet, and south 27 degrees 1 minutes west 569.0 feet, again crossing the

before mentioned road leading from Pleasantville to White Plains, to the most southerly point of said Parcel No. 800, said point being also the most easterly point of before mentioned Parcel No. 806; thence partly along the easterly line of said Parcel No. 806, along the easterly and partly along the westerly line of Parcel No. 804, partly along the easterly line of before mentioned Parcel No. 802, partly along the northerly, along the easterly and partly along the southerly line of Parcel No. 802, and continuing along said City property lines the following courses and distances: South 27 degrees 3 minutes west 737.7 feet, south 9 minutes west 1,230 feet, south 37 degrees 14 minutes east 879.7 feet, south 4 degrees 6 minutes east 1,019.5 feet, south 29 degrees 1 minute west 674.6 feet, crossing a lane leading to Lake Kenosia, south 16 degrees 30 minutes west 595.4 feet, north 4 degrees 15 minutes west 879.9 feet, south 1 degree 36 minutes east 52.5 feet, south 3 degrees west 50.2 feet, south 3 degrees 24 minutes east 90.7 feet, south 1 degree 30 minutes east 28 feet, south 13 degrees 2 minutes west 90.3 feet, south 5 degrees 54 minutes west 130.6 feet, north 83 degrees 10 minutes east 50.8 feet, south 62 degrees 30 minutes east 42.7 feet, south 17 degrees 20 minutes west 206 feet, south 18 degrees 8 minutes west 121.5 feet, south 25 degrees 44 minutes west 226.6 feet, south 64 degrees 44 minutes east 233.8 feet, south 10 degrees 28 minutes west 325.7 feet, south 12 degrees 44 minutes east 104.8 feet, south 40 minutes west 468.9 feet, south 49 degrees 30 minutes west 209.3 feet, south 28 degrees 31 minutes west 310 feet, south 29 degrees 20 minutes west 331 feet to the most southerly point of said Parcel No. 802, in the northerly line of the before mentioned road leading from Tarrytown to Kenosia Village, at the most easterly point of before mentioned Parcel No. 800; thence partly along the southerly line of said Parcel No. 800, north 83 degrees 34 minutes west 131 feet and north 30 degrees 42 minutes west 5 feet, crossing said road, to a point in the southerly line thereof, at the most easterly point of Parcel No. 798; thence partly along the southerly line of said parcel and the easterly line of Parcel No. 799, and continuing along said City property line, south 25 degrees 44 minutes west 312.9 feet, south 19 degrees 15 minutes east 202.7 feet to the most easterly point of Parcel No. 799, in the westerly line of a road leading from Valliella and White Plains to Kenosia Village, thence continuing along the easterly line of said parcel and running along said road line, south 29 degrees 41 minutes west 319.9 feet to the southwest corner of said parcel; thence along the southerly line of same, partly along the before mentioned southerly line of Parcel No. 798, partly along the easterly line of before mentioned Parcel No. 797, and continuing along said City property line the following courses and distances: South 89 degrees 24 minutes west 462 feet, south 15 degrees 50 minutes west 274 feet, south 14 degrees 48 minutes east 107 feet, south 67 degrees 44 minutes west 219 feet, south 87 degrees 44 minutes west 221 feet, south 52 degrees 15 minutes west 215 feet, south 48 degrees 54 minutes west 246.1 feet, south 34 degrees 20 minutes west 121.8 feet, south 2 degrees 5 minutes west 132.2 feet, south 10 degrees 42 minutes east 417.2 feet, south 12 degrees 33 minutes west 143.8 feet and south 41 degrees 20 minutes west 247 feet to the most southerly point of said Parcel No. 797, in the easterly boundary line of Real Estate Section No. 9, the map of which section was filed in the office of the Register of the County of Westchester, at White Plains, N. Y., on the 6th day of April, 1908; thence along said boundary line and the westerly line of said Parcel No. 797, north 11 degrees 48 minutes east 815 feet to the southeast corner of Real Estate Section No. 10, the map of which section was filed in the office of the Register of the County of Westchester, at White Plains, N. Y., on the 5th day of April, 1908; thence along the easterly boundary line of said Section No. 10, and continuing along the westerly line of Parcel No. 797, north 11 degrees 48 minutes west 225.1 feet, north 12 degrees 9 minutes west 800.5 feet and north 31 degrees 30 minutes west 200.7 feet to the northeast corner of said section; thence still continuing along the westerly line of Parcel No. 797, north 33 degrees 55 minutes east 1,324 feet to the point or place of beginning.

Second Part.

Beginning at the most southerly point of Parcel No. 814, in the center of a road leading from Armonk to Pleasantville in the line of the property of The City of New York, and running thence along said City property line and the center line of said road, and partly along the southerly line of said parcel, north 39 degrees 18 minutes west 88 feet and north 37 degrees 20 minutes west 143.7 feet; thence continuing along the southerly line of said parcel and said City property line, south 88 degrees 26 minutes west 281.5 feet to the southwest corner of said parcel; thence along the westerly line of same, and still continuing along said City property line, north 29 degrees 58 minutes west 1,421.5 feet to the northwest corner of said parcel; thence along the northerly line of same, south 81 degrees 55 minutes east 606 feet, crossing the before-mentioned road leading from Armonk to Pleasantville, to the northeast corner of said parcel; thence partly along the easterly line of same, south 30 degrees 32 minutes east 553.4 feet and north 80 degrees 42 minutes east 319.9 feet to another point in the before-mentioned line of the property of The City of New York; thence along said City property line, and still continuing along the easterly line of Parcel No. 814, south 9 degrees 47 minutes east 400 feet and south 31 degrees 24 minutes west 395.6 feet to the point or place of beginning.

Third Part.

Beginning at the northeast corner of Parcel No. 819, at the point of intersection of the easterly line of a road leading from Pleasantville to Port Chester (King street) with the southerly line of another road leading from Pleasantville, and running thence partly along the easterly line of said parcel and Parcel No. 820, and along the westerly line of said street, south 43 degrees 20 minutes east 396.2 feet, south 24 degrees 31 minutes east 136.4 feet, and south 31 degrees 12 minutes east 51.2 feet to the most easterly point of said Parcel No. 820, in the line of the property of The City of New York; thence continuing along said easterly line of Parcel No. 820, and running partly along the easterly and along the southerly lines of Parcel No. 819, along the southerly line of Parcel No. 818, partly along the southerly line of Parcel No. 813, along the easterly line of Parcel No. 814, along the southerly line of Parcel No. 813, partly along the northerly line of Parcel No. 814, along the easterly line of Parcel No. 813, and along said City property line, the following courses and distances: South 47 degrees 25 minutes west 30.7 feet, south 14 degrees 34 minutes west 137.6 feet, south 24 degrees 30 minutes west 164 feet, south 75 degrees 24 minutes west 81.4 feet, south 29 degrees 51 minutes west 28.6 feet, south 18 degrees 42 min-

utes west 72.8 feet, south 54 degrees 30 minutes west 35 feet, south 88 degrees 10 minutes west 12 feet, south 6 degrees 7 minutes 0.2 feet, south 24 degrees 24 minutes west 71.1 feet, north 50 degrees 30 minutes west 73 feet, south 34 degrees 20 minutes west 692.4 feet, north 24 degrees 7 minutes west 7.4 feet, south 36 degrees 0 minutes west 78.0 feet, south 62 degrees 54 minutes west 31.6 feet, south 62 degrees 58 minutes west 20.2 feet, south 60 degrees 6 minutes west 119.0 feet, south 64 degrees 21 minutes west 200.7 feet, south 51 degrees 4 minutes west 135.9 feet, south 32 degrees 27 minutes west 546.5 feet, south 23 degrees 41 minutes west 420 feet, south 9 degrees 32 minutes west 351.9 feet and south 57 degrees 58 minutes east 43.1 feet to the northeast corner of said Parcel No. 836, in the westerly side of State road leading from Armonk to White Plains; thence along said road and the easterly line of said parcel No. 836 north 16 degrees 42 minutes west 174.8 feet, south 22 degrees 58 minutes west 254.2 feet and south 27 degrees 24 minutes west 199.5 feet to the southeast corner of said parcel; thence along the southerly line of same and continuing along said City property line north 62 degrees 31 minutes west 18 feet to a point in the westerly line of said road at the southeast corner of Parcel No. 877; thence along the southerly line of said Parcel No. 837, partly along the easterly line of Parcel No. 838, along the easterly and southerly lines of Parcel No. 841 and continuing along said City property line the following courses and distances: North 62 degrees 31 minutes west 116 feet, north 83 degrees 34 minutes west 155.7 feet, south 7 degrees 20 minutes west 6.4 feet, north 87 degrees 51 minute west 379.5 feet, south 52 degrees 36 minutes west 532.9 feet, south 19 degrees 53 minutes west 706.4 feet, south 48 degrees 40 minutes west 234.7 feet and north 80 degrees 37 minutes west 12 feet to the southwest corner of said Parcel No. 841, in the westerly line of Mile Square road, in the easterly line of Parcel No. 846; thence along said parcel line and continuing along said City property line north 80 degrees 47 minutes west 18.6 feet to a point in the center of said road; thence along the center line of same and continuing along said City property line and said easterly line of Parcel No. 856 the following courses and distances: South 14 degrees 48 minutes west 42.3 feet, south 11 degrees 32 minutes west 90 feet, south 4 degrees 50 minutes west 100 feet, south 19 degrees 22 minutes east 20.8 feet and south 42 degrees 22 minutes west 51 feet to the northeast corner of Parcel No. 855; thence along the easterly and partly along the southerly lines of said parcel and continuing along said City property line South 30 degrees 42 minutes east 612.8 feet, south 9 degrees 40 minutes west 182.4 feet and north 86 degrees 17 minutes west 264.4 feet to a point in a road leading from before mentioned Mile Square road to State road; thence along said road and continuing along the southerly line of Parcel No. 855 and said City property line south 8 degrees 28 minutes west 77.5 feet to the most southerly point of said parcel; thence still continuing along the southerly line of said parcel and said City property line, and running partly along the southerly line of Parcel No. 854 and the easterly line of Parcel No. 848, along the easterly lines of Parcels Nos. 847 and 846 and the easterly and southerly lines of Parcel No. 847 and partly along the southerly line of Parcel No. 842 and the easterly line of Parcel No. 856 the following courses and distances: North 88 degrees 21 minutes west 166.2 feet, south 86 degrees 31 minutes west 135.4 feet, south 59 degrees 3 minutes west 54.6 feet, south 13 degrees 21 minutes west 75.1 feet, south 28 degrees 18 minutes west 63.4 feet, south 23 degrees 43 minutes west 22.7 feet, south 30 degrees 33 minutes west 21.9 feet, north 84 degrees 9 minutes west 66.7 feet, south 86 degrees 33 minutes west 35.9 feet, south 18 degrees 15 minutes west 441.5 feet, south 11 degrees 15 minutes west 249.2 feet and south 10 degrees 8 minutes east 22.7 feet to the southwest corner of said Parcel No. 856, in before mentioned State road; thence along said road, the southerly and partly along the westerly lines of said Parcel No. 855, and continuing along said City property line, on a curve of 119.2 feet radius to the right, 95.7 feet and north 20 degrees 2 minutes west 58.9 feet; thence along a road leading from Tarrytown to State road, and continuing along said City property line north 14 degrees 31 minutes west 46.6 feet, north 19 degrees east 83.1 feet, north 52 degrees 30 minutes east 60.2 feet and north 37 degrees 56 minutes west 40.5 feet to the most westerly point of said Parcel No. 855, thence partly along said line, along the westerly lines of said Parcel No. 843 and Parcels Nos. 842, 818, 830 and 829, the westerly and partly along the northerly lines of Parcel No. 824 and along the westerly line of Parcel No. 817, and continuing along said City property line the following courses and distances: North 37 degrees 35 minutes west 365.4 feet, north 70 degrees 46 minutes west 341.8 feet, north 19 degrees 47 minutes east 219.2 feet, north 61 degrees 27 minutes east 200 feet, north 0 degrees 30 minutes east 270.5 feet, north 21 degrees 36 minutes west 440.3 feet, north 08 degrees 57 minutes east 1076.1 feet, north 10 degrees 37 minutes east 1928.9 feet, north 29 degrees 31 minutes east 1,465.9 feet, north 2 degrees 6 minutes west 1,313.9 feet, north 14 degrees 35 minutes west 877 feet, north 10 minutes east 1,332.1 feet, north 27 degrees 1 minute east 1,030.4 feet, crossing a road leading from Valliella and Pleasantville to White Plains, south 84 degrees 53 minutes east 1,001.4 feet, north 46 degrees 19 minutes east 1,627.3 feet, and north 18 degrees 51 minutes east 835 feet to the most northerly point of said Parcel No. 817, in the westerly line of the before mentioned road leading from Pleasantville to Port Chester, said point being also the most westerly point of Parcel No. 816; thence partly along the westerly line of said Parcel No. 816, and continuing along said City property line, north 18 degrees 41 minutes east 47.9 feet, crossing said road, to a point in the easterly line thereof, at the most northerly point of said Parcel No. 816, in the westerly line of Parcel No. 815; thence partly along said westerly line, and continuing along said City property line, north 18 degrees 41 minutes east 507.7 feet, north 9 degrees 34 minutes west 452 feet, north 11 degrees 24 minutes east 355 feet, and north 0 degrees 42 minutes east 368 feet to the most northerly point of said Parcel No. 815; thence along the easterly line of same, south 40 degrees 44 minutes east 528.3 feet, south 1 degree 2 minutes east 621.1 feet, south 2 degrees 52 minutes east 1,059 feet, and south 25 degrees 17 minutes east 481.6 feet to the southeast corner of before mentioned Parcel No. 816, in the westerly line of the before mentioned road leading from Pleasantville to Port Chester; thence along the southerly line of said parcel, north 86 degrees 37 minutes west 21.1 feet, crossing said road, to a point in the westerly line thereof, at the southwest corner of said parcel, in the easterly line of Parcel No. 817; thence partly along said westerly line and along the westerly line of said road, the following courses and distances: South 1 degree 14 minutes west 102.5 feet, south 8 degrees 45 minutes east 49.8 feet, south 28 degrees 43 minutes east 10.7 feet, south 41 degrees

15 minutes east 199.8 feet, south 33 degrees 35 minutes east 143.5 feet, south 15 degrees, 26 minutes east 10.9 feet, south 33 degrees 34 minutes east 49.4 feet, south 20 degrees 20 minutes east 53.6 feet, south 27 degrees 23 minutes east 126.1 feet, south 29 degrees 6 minutes east 30.0 feet, south 22 degrees 13 minutes east 115 feet, south 61 degrees 19 minutes east 142.7 feet, south 24 degrees 8 minutes east 55 feet, south 27 degrees 40 minutes east 51.3 feet, south 37 degrees 4 minutes east 104 feet, south 31 degrees 14 minutes east 49.0 feet, south 14 degrees 28 minutes east 31.1 feet, south 7 degrees 10 minutes east 36.8 feet, south 2 degrees 24 minutes east 100.4 feet, south 1 degree 25 minutes west 247.9 feet, south 11 degrees 11 minutes east 114.5 feet, south 14 degrees 52 minutes east 49.9 feet, and south 4 degrees 38 minutes east 37.4 feet to the southeast corner of said Parcel No. 817; thence partly along the southerly line of same, and partly along the easterly line of before mentioned Parcel No. 818, the following courses and distances: South 73 degrees 46 minutes west 32.9 feet, south 83 degrees 31 minutes west 52.1 feet, south 78 degrees 10 minutes west 71.2 feet, south 84 degrees 28 minutes west 49.9 feet, south 78 degrees 2 minutes west 124.1 feet, south 82 degrees 45 minutes west 38 feet, south 71 degrees 34 minutes west 31.2 feet, south 67 degrees 38 minutes west 49.8 feet, south 70 degrees 20 minutes west 75.1 feet, south 1 degree 48 minutes east 43.6 feet, south 25 degrees 6 minutes east 43.6 feet, south 44 degrees 33 minutes east 281.3 feet, south 34 degrees 0 minutes east 105.1 feet, and south 17 degrees 42 minutes east 119.7 feet to the most easterly point of said Parcel No. 818, in the center of the before mentioned road leading from Pleasantville; thence along the center line of said road, and continuing along the easterly line of Parcel No. 818, north 81 degrees 9 minutes west 54.6 feet, and north 28 degrees 47 minutes west 389.9 feet; thence still continuing along said easterly line, south 13 degrees west 30 feet to the northwest corner of before mentioned Parcel No. 819, in the southerly line of said road; thence along said road line and the northerly line of said parcel, the following courses and distances: South 86 degrees 31 minutes east 214 feet, south 78 degrees 36 minutes east 75.9 feet, south 7 degrees 16 minutes west 4.7 feet, south 80 degrees 45 minutes east 127.5 feet, south 80 degrees 29 minutes east 181.6 feet, north 87 degrees 38 minutes east 170.6 feet, north 75 degrees 45 minutes east 59.3 feet, north 81 degrees 32 minutes east 102.4 feet, and south 68 degrees 17 minutes east 11.6 feet to the point or place of beginning.

The fee to be acquired by The City of New York in all the real estate Parcels Nos. 797 to 856, both inclusive, contained in the above descriptions.

Reference is hereby made to the said map, filed as aforesaid in the office of the Register of the County of Westchester, for a more detailed description of the real estate to be taken in fee as above described.

All those certain strips, pieces or parcels of real estate, sixty feet wide, thirty feet on each side of the center line thereof, shown on map of Section No. 11, Southern Aqueduct Department, filed in the office of the Register of the County of Westchester, at White Plains, N. Y., on the 31 day of July, 1908, as Map No. 1816, which strips are marked "Substituted New Road" on said map, and the center lines of which are described as follows:

First Strip.

Beginning at a point in the southerly line of Pleasantville road leading from Pleasantville to the Pleasantville-Armonk road, distant 214.5 feet southwesterly from the northeast corner of Parcel No. 819 (shown on the before mentioned map of Section No. 11, Southern Aqueduct Department), measured along said southerly road line, and running thence south 60 degrees 35 minutes west 638.8 feet and on a curve of 100 feet radius to the right, about 100 feet to the point of intersection of the center line hereby described with the center line of before mentioned Pleasantville road.

The above described substituted new road line wholly within the town of Mount Pleasant.

Second Strip.

Beginning at a point distant 143.8 feet on a bearing of north 89 degrees 2 minutes east from the point of intersection of courses north 84 degrees 46 minutes east 529.7 feet and north 14 degrees 21 minutes west 1,412.8 feet in the westerly line of Parcel No. 813 (shown on the before mentioned map of Section 11, Southern Aqueduct Department), and running thence the following courses, courses and distances: on a curve of 161.8 feet radius to the left, 260.7 feet, north 8 degrees 9 minutes west 888.1 feet, on a curve of 316.6 feet radius to the right, 375.5 feet, and south 85 degrees 20 minutes east about 175 feet to the point of intersection of the center line hereby described with the center line of a road leading from Pleasantville to Armonk.

The above described substituted new road line wholly within the town of North Castle.

Third Strip.

Beginning at a point in the easterly line of a road leading from Pleasantville to Armonk, distant 534 feet northerly from the most southerly point of Parcel No. 812 (shown on the before mentioned map of Section 11, Southern Aqueduct Department), measured along said easterly road line, and running thence the following courses, distances and curves: North 4 degrees 40 minutes west 209 feet, on a curve of 573.7 feet radius to the left, 72 feet, north 11 degrees 31 minutes west 380.5 feet, on a curve of 240.3 feet radius to the left, 463.3 feet, on a curve of 240.6 feet radius to the right, 127.4 feet, north 37 degrees 51 minutes west 250 feet, on a curve of 573.7 feet radius to the left, 458.3 feet, and on a curve of 573.7 feet radius to the right, about 180 feet, to the point of intersection of the center line hereby described with the center line of the before mentioned road.

The above described substituted new road line wholly within the town of North Castle.

Dated August 7, 1908.
FRANCIS KEY PENDLETON,
Corporation Counsel,
Office and Post Office Address, Hall of Records, Corner of Chambers and Centre streets, Borough of Manhattan, New York City.

NINTH JUDICIAL DISTRICT.

WESTCHESTER COUNTY.
Kenosia Reservoir, Section No. 12.
Notice of Application for the Appointment of Commissioners of Appraisal and for the Approval by the Supreme Court of the New Highway System Shown on the Map Hereinafter Referred To.
HARRISON AND NORTH CASTLE, WESTCHESTER COUNTY.
PUBLIC NOTICE IS HEREBY GIVEN that it is the intention of the Corporation, Council of the City of New York in making application to the Supreme Court of the State

of New York for the appointment of Commissioners of Appraisal, under chapter 724 of the Laws of 1905, as amended, and for the purpose of procuring the approval of the Supreme Court of the new highway system shown on said map of said Section No. 12, and hereinafter particularly described.

Such application will be made at the Supreme Court at a Special Term thereof, to be held in and for the Ninth Judicial District, at the Judges' Chamber in the City of New Rochelle, Westchester County, N. Y., on the 26th day of September, 1908, at 9.30 o'clock in the forenoon of that day, or at some thereafter as counsel can be heard. The object of such application is to obtain an order of the Court appointing three disinterested and competent freeholders, one of whom shall reside in the County of New York, and at least one of whom shall reside in the County of Westchester, to act as Commissioners of Appraisal under said act, and discharge all the duties conferred by said act and the acts amendatory thereof.

At the above mentioned time and place an application will be made as required by said act to have the highway system shown on said map of Section No. 12 approved by the Court.

The real estate sought to be taken or affected is situated in the Towns of Harrison and North Castle, County of Westchester and State of New York.

The following is a description of the real estate to be acquired in fee, together with a reference to the date and place of filing the map.
All those certain pieces or parcels of real estate situated in the Towns of Harrison and North Castle, County of Westchester and State of New York, shown on a map entitled "Southern Aqueduct Department, Section No. 12, Board of Water Supply of The City of New York. Map of real estate situated in the Towns of Harrison and North Castle, County of Westchester and State of New York, to be acquired by The City of New York under the provisions of chapter 724 of the Laws of 1905, as amended, for the construction of Kenosia Reservoir and appurtenances, in the vicinity of Kenosia Pond and Little Rye Pond," which map was filed in the office of the Register of the County of Westchester, at White Plains, N. Y., on the 31 day of July, 1908, as Map No. 1811; which parcels are bounded and described as follows:

First Part.

Beginning at the northwest corner of Parcel No. 873, in the line of the property of The City of New York, in the center of Archer Brook, said point being also in the boundary line of Real Estate Section No. 7, Southern Aqueduct Department (Kenosia Reservoir), the map of which section was filed in the office of the Register of the County of Westchester, at White Plains, N. Y., on the 31 day of December, 1907, and running thence along said boundary line, the center line of said brook and partly along the northerly line of said Parcel No. 873, the following courses and distances: North 84 degrees 31 minutes east 30.5 feet, south 48 degrees 1 minute east 36.7 feet, north 64 degrees 10 minutes east 39.9 feet, north 89 degrees 28 minutes east 171.7 feet, south 42 degrees 57 minutes east 76.2 feet, north 81 degrees 2 minutes east 31.3 feet, south 59 degrees 52 minutes east 53.2 feet, north 64 degrees 13 minutes east 45.7 feet, south 86 degrees 23 minutes east 47.2 feet, north 66 degrees east 68.0 feet, south 30 degrees 50 minutes east 115.7 feet, north 67 degrees 45 minutes east 54.5 feet, north 30 degrees 50 minutes east 47.4 feet, north 52 degrees 45 minutes east 45.7 feet and north 3 degrees 40 minutes east 47.0 feet to a point in the southerly line of Middle Section road (running from Kenosia to King street); thence continuing along the center line of Archer Brook and said boundary line of Section No. 7, north 5 degrees 16 minutes east 37 feet and north 9 degrees 40 minutes west 8 feet to the southwest corner of Parcel No. 687, in the northerly line of said road; thence partly along the westerly line of said parcel, and continuing along the center line of Archer Brook and the boundary line of Section No. 7, north 9 degrees 40 minutes west 37.2 feet, north 14 degrees 30 minutes east 61.7 feet and north 8 degrees 25 minutes east 147.5 feet to the most southerly point of Parcel No. 866; thence continuing along said boundary line of Section No. 7, and running along the westerly line of said Parcel No. 866 and Parcel No. 861, the following courses and distances: North 44 degrees 30 minutes west 126.7 feet, north 20 degrees 24 minutes west 245.5 feet, north 24 degrees 21 minutes west 28.3 feet, north 3 degrees 31 minutes east 382.2 feet, north 10 degrees 13 minutes east 172.7 feet, north 27 degrees 31 minutes east 172.7 feet, south 83 degrees 16 minutes west 40.9 feet, south 69 degrees 31 minutes west 79.7 feet, north 9 degrees 17 minutes east 90.8 feet, north 25 degrees 4 minutes east 188.8 feet, north 28 degrees 3 minutes east 180.3 feet, north 11 degrees 31 minutes east 84.2 feet, north 32 degrees 32 minutes east 313.1 feet, north 2 degrees 51 minutes west 178.2 feet, north 51 degrees 31 minutes east 167.3 feet, north 35 degrees 10 minutes east 129.3 feet, north 26 degrees 34 minutes east 159.7 feet, north 50 degrees 39 minutes east 42.7 feet, north 37 degrees 5 minutes east 139.2 feet, north 11 degrees 25 minutes east 102.6 feet, north 20 degrees 24 minutes east 95.3 feet, north 26 degrees 1 minute west 93.3 feet and north 14 degrees 20 minutes east 120 feet to the northwest corner of said Parcel No. 861, in the southerly line of Conroy Hill road (running from Kenosia to Middle Section road); thence continuing along the boundary line of Section No. 7, north 12 degrees 24 minutes east 37 feet, crossing said road, to a point in the northerly line thereof; thence along said road line and still continuing along said boundary line the following courses and distances: South 29 degrees 38 minutes east 6.3 feet, north 71 degrees 14 minutes east 37.8 feet, north 46 degrees 12 minutes east 81.7 feet, north 52 degrees 27 minutes east 20.2 feet, north 62 degrees 47 minutes east 31.7 feet and north 35 degrees 24 minutes east 176.9 feet; thence continuing along said road line the following courses and distances: North 61 degrees 52 minutes east 25.5 feet, north 82 degrees 18 minutes east 65.5 feet, south 24 degrees 22 minutes east 24.3 feet and south 48 degrees 39 minutes east 20 feet to the most westerly point of Parcel No. 848; thence along the northerly lines of said parcel and Parcel No. 850 and along the northerly and easterly lines of Parcel No. 863 the following courses and distances: North 66 degrees 45 minutes east 497.6 feet, south 60 degrees 31 minutes east 1,434.7 feet, south 71 degrees 26 minutes east 121.1 feet and south 13 degrees 30 minutes west 137 feet to the southwest corner of said Parcel No. 863, in the northerly line of before mentioned Middle Section road; thence south 12 degrees 30 minutes west 67 feet, crossing said road to a point in the southerly line thereof, in the northerly line of Parcel No. 829; thence partly along said northerly line, along the easterly line of said parcel and Parcel No. 829, and partly along the northerly line of Parcel No. 829 the following courses and distances: South 12 degrees 30 minutes west 267.2 feet, south 30 minutes east 420 feet, south 49 degrees 20 minutes east 529.4 feet, east 814 feet, south 10 degrees 48 minutes east 1,170.4 feet and north 56 degrees 8 minutes east 808.1 feet to the most northerly point of said Parcel No. 829, in the westerly line of King street (leading from Chap-

paqua to Port Chester); thence north 79 degrees 12 minutes east 46 feet, crossing said street, to a point in the easterly line thereof at the northwest corner of Parcel No. 880; thence along the northerly line of said parcel north 79 degrees 12 minutes east 466.8 feet to another point in the before mentioned line of the property of The City of New York, in the line between the States of New York and Connecticut, at the northeast corner of said Parcel No. 880; thence along the easterly line of said parcel and said City property line south 23 degrees 3 minutes west 384 feet to the southeast corner of said parcel, in the northerly line of before mentioned King street; thence continuing along said City property line south 22 degrees 3 minutes west 48 feet, again crossing said street to a point in the southerly line thereof, said point being also in the easterly line of before mentioned Parcel No. 879; thence partly along said easterly line, along the easterly lines of Parcels Nos. 878 and 877, along the easterly and partly along the southerly lines of Parcel No. 876, partly along the easterly, along the southerly and partly along the westerly lines of Parcel No. 872, along the southerly line of Parcel No. 873, the southerly and westerly lines of Parcel No. 875, the westerly line of Parcel No. 874 and partly along the westerly line of before mentioned Parcel No. 872, and continuing along the line of the property of The City of New York, the following courses and distances: South 22 degrees 3 minutes west 275.5 feet, south 22 degrees 20 minutes east 531.7 feet, south 13 degrees 51 minutes west 578.6 feet, south 60 degrees 15 minutes west 278.8 feet, south 9 degrees 56 minutes west 625.2 feet, south 4 degrees 33 minutes east 263 feet, south 85 degrees 21 minutes west 643.8 feet, south 14 degrees 29 minutes west 679.3 feet, south 38 degrees 44 minutes west 425.8 feet, south 3 degrees 33 minutes west 1,170.7 feet, south 27 degrees 27 minutes west 266 feet, north 51 degrees 35 minutes west 112.5 feet, north 59 degrees 17 minutes west 145.4 feet, north 53 degrees 43 minutes west 201.6 feet, south 66 degrees 32 minutes west 269.6 feet, north 41 degrees 47 minutes west 516.1 feet, north 3 degrees 6 minutes east 311.4 feet, north 32 degrees 49 minutes west 214.5 feet, north 41 degrees 32 minutes west 306.5 feet, south 7 degrees 26 minutes west 95.5 feet, south 41 minutes west 82 feet, south 39 degrees 57 minutes west 102 feet, south 24 degrees 59 minutes west 513.9 feet, north 14 degrees 44 minutes west 823.4 feet, north 56 degrees 44 minutes west 922.0 feet, north 60 degrees 23 minutes west 172.8 feet, south 86 degrees 3 minutes west 280 feet, south 57 degrees 47 minutes west 977.9 feet, south 57 degrees 24 minutes west 103.7 feet, north 74 degrees 28 minutes west 376.3 feet, north 32 degrees 30 minutes west 530.2 feet, north 3 degrees 17 minutes west 1,246 feet, north 21 degrees 28 minutes east 3,004.0 feet and north 25 degrees 45 minutes east 300 feet to the point or place of beginning.

Second Part.

Beginning at the southeast corner of Parcel No. 881, in the line of the property of The City of New York, said point being also the northeast corner of Parcel No. 883, and running thence along the easterly line of said Parcel No. 883 and along said City property line, south 3 degrees 15 minutes east 816 feet and south 32 degrees 28 minutes east 491 feet to the most northerly point of Parcel No. 882, in the line between the towns of North Castle and Harrison; thence partly along the northerly and along the easterly lines of said Parcel No. 882, partly along the easterly line of Parcel No. 885, along the northerly and partly along the easterly lines of Parcel No. 887, along the northerly line of Parcel No. 889, along the westerly line of Parcel No. 890, partly along the westerly lines of Parcel No. 893, partly along the westerly line of Parcel No. 894, along the westerly lines of Parcels Nos. 891, 892, 893, 904 and 907, and continuing along said City property line, the following courses and distances: South 33 degrees 28 minutes east 816.0 feet, south 24 degrees 24 minutes east 664.0 feet, south 28 degrees 25 minutes east 677.7 feet, crossing a road leading from White Plains and Purchase to Kenosia, south 23 degrees 56 minutes east 611.2 feet, south 31 degrees 13 minutes east 410.3 feet, south 71 degrees 45 minutes east 371.1 feet, south 73 degrees 45 minutes west 614.1 feet, south 37 degrees 41 minutes east 1,055.7 feet, north 55 degrees 18 minutes east 254.3 feet, north 54 degrees 47 minutes east 675.3 feet, south 53 degrees 42 minutes east 374.5 feet, south 71 degrees 18 minutes east 524.4 feet, south 71 degrees 18 minutes east 728.2 feet, south 74 degrees 22 minutes east 819.0 feet, north 4 degrees 28 minutes east 363.3 feet, north 80 degrees 22 minutes east 273.9 feet, north 57 degrees 39 minutes east 784.7 feet, north 57 degrees 39 minutes east 52.1 feet, north 80 degrees 37 minutes east 282.2 feet, south 27 degrees 12 minutes east 174.3 feet, crossing Lake street (leading from White Plains to King street), north 48 degrees 28 minutes east 839.6 feet, recrossing said street north 11 degrees 41 minutes west 1,311.4 feet, north 11 degrees 41 minutes west 1,177.3 feet, north 31 degrees 47 minutes west 742.3 feet, north 3 degrees 21 minutes west 3,197.7 feet, north 12 degrees 36 minutes west 745.4 feet, crossing a brook, north 9 degrees 16 minutes east 414 feet, north 69 degrees 13 minutes east 261 feet, north 17 degrees 34 minutes east 866.4 feet, north 22 degrees 48 minutes west 499.8 feet, and north 22 degrees 6 minutes east 127.1 feet to the most northerly point of said Parcel No. 907, in the southerly line of King street (leading from Chappaqua to Port Chester); thence continuing along said City property line, north 22 degrees 6 minutes east 47 feet, crossing said street to a point in the northerly line thereof, said point being the southwest corner of Parcel No. 909; thence along the westerly line of said parcel, and still continuing along said City property line, north 23 degrees 6 minutes east 55.5 feet to the most northerly point of said Parcel No. 909, in the line between the States of New York and Connecticut; thence along said State line and the easterly line of said parcel south 31 degrees 34 minutes east 137 feet to the southwest corner of said parcel, in the before mentioned northerly line of King street; thence continuing along said State line, south 31 degrees 31 minutes east 180 feet, again crossing said street to a point in the southerly line thereof, in the easterly line of before mentioned Parcel No. 907; thence partly along said easterly line, along the easterly line of Parcel No. 906, and continuing along said State line, south 31 degrees 32 minutes east 1,421.4 feet to the southeast corner of said Parcel No. 906; thence partly along the southerly line of said parcel, along the easterly lines of before mentioned Parcels Nos. 904, 905 and 901, partly along the easterly line of Parcel No. 904, along the easterly and southerly lines of Parcel No. 903B, partly along the southerly line of before mentioned Parcel No. 909A and Parcel No. 899, along the southerly and westerly lines of Parcel No. 898, and again partly along the southerly line of Parcel No. 903A, the following courses and distances: South 63 degrees 21 minutes west 71.0 feet, south 2 degrees 1 minutes east 809 feet, south 13 degrees 9 minutes east 412.7 feet, south 47 degrees 2 minutes east 245.8 feet, south 4 degrees 4 minutes east 698.1 feet, south 19 degrees 4 minutes east 287 feet, south 16 degrees 36 minutes west 346.4 feet, south 4 degrees 41 minutes west 366.7 feet, south 3 degrees 36 minutes west 921.4 feet, south 6 degrees 5 minutes east 799.5 feet, due east 368 feet, south 39 degrees 43 minutes east 480.8 feet, south 8 degrees 59 minutes east 317.8 feet, south 16 degrees 30 minutes west 770.7 feet, crossing a road leading from White Plains to King street, south 27 degrees 11 minutes west 629.4 feet, south 8 degrees 14 minutes west 326.5 feet, south 87 degrees 51 minutes west 114 feet, north 11 degrees 54 minutes west 67 feet, north 50 degrees 39 minutes west 47.3 feet, north 11 degrees 54 minutes west 94 feet, north 74 degrees 14 minutes west 57.1 feet, and south 88 degrees 26 minutes west 202.1 feet to a point in the easterly line of a road leading from Rye Pond to Purchase, in the easterly line of Parcel No. 892; thence partly along said easterly line of Parcel No. 894, south 13 degrees 8 minutes west 60.8 feet, crossing said road to the northeast corner of Parcel No. 897; thence along the easterly line of said parcel and the westerly line of said road, south 49 minutes east 135.8 feet, and south 1 degree 46 minutes east 118 feet to the southeast corner of said parcel; thence along the southerly line of said parcel and Parcels Nos. 896 and 895, south 24 degrees 34 minutes west 427.6 feet, north 80 degrees 34 minutes west 451.9 feet to the most westerly point of said Parcel No. 895, in the southerly line of Post road (leading from White Plains to King street), in the southerly line of before mentioned Parcel No. 894; thence partly along said southerly line of Parcel No. 894, north 80 degrees 34 minutes west 55 feet, crossing said road, to a point in the northerly line thereof, in the southerly line of Parcel No. 892; thence partly along said southerly line, north 69 degrees 30 minutes west 330.6 feet, south 52 degrees 32 minutes west 488 feet, north 55 degrees 11 minutes west 280.6 feet to the southwest corner of said parcel, in the easterly line of before mentioned Lake street, said point being also the most southerly point of Parcel No. 897; thence partly along the southerly line of said Parcel No. 891; north 53 degrees 11 minutes west 29 feet to the most westerly point of same, in the southerly line of Parcel No. 889, in the center of said street; thence partly along said southerly line, along the westerly line of Parcel No. 889, partly along the southerly line of before mentioned Parcel No. 886, along the southerly and westerly lines of before mentioned Parcel No. 885, and partly along the southerly and along the westerly lines of before mentioned Parcel No. 881, the following courses and distances: West 264.6 feet, north 28 degrees 36 minutes west 264.6 feet, north 22 degrees 42 minutes west 270.3 feet, north 41 degrees 22 minutes west 445.5 feet, south 26 degrees west 362.2 feet, south 72 degrees 17 minutes west 634.8 feet, north 66 degrees 46 minutes west 626.1 feet, north 16 degrees 46 minutes west 666.8 feet, north 7 degrees 50 minutes west 307.9 feet, north 16 degrees 43 minutes west 407.8 feet, north 8 degrees 22 minutes west 419.2 feet, north 23 degrees 11 minutes west 347.4 feet, south 34 degrees 38 minutes west 342.0 feet, north 84 degrees 54 minutes west 220.7 feet, recrossing the before mentioned road leading from White Plains and Purchase to Kenosia, north 63 degrees 41 minutes west 797.4 feet, north 16 degrees 32 minutes west 755.9 feet, and north 11 degrees 35 minutes west 626.6 feet to the southwest corner of before mentioned Parcel No. 881, in the before mentioned line between the Towns of North Castle and Harrison; thence partly along the westerly line of said parcel and along the westerly line of Parcel No. 885, north 11 degrees 36 minutes west 307.3 feet and north 1 degree 38 minutes west 317.7 feet to the northwest corner of said Parcel No. 885, in the boundary line of Real Estate Section No. 7, Southern Aqueduct Department, the map of which section was filed in the office of the Register of the County of Westchester, at White Plains, N. Y., on the 31st day of December, 1907; thence along said boundary line, partly along the northwesterly line of said Parcel No. 885, and along the southerly, northerly and easterly lines of before mentioned Parcel No. 885, the following courses and distances: North 44 degrees 20 minutes east 60.2 feet, north 40 degrees 35 minutes east 60.2 feet, north 1 degrees 1 minute east 31.2 feet, north 12 degrees 46 minutes west 76.6 feet, north 16 degrees 40 minutes east 41.1 feet, north 12 degrees 43 minutes west 49.8 feet, north 2 degrees 18 minutes east 14.8 feet, north 6 degrees 12 minutes west 32.7 feet, north 3 degrees 44 minutes east 12.6 feet, north 29 degrees 1 minute east 26.4 feet, north 1 degree 8 minutes west 25.7 feet, north 7 degrees 24 minutes east 18.2 feet, north 9 degrees 39 minutes west 68.5 feet, north 30 degrees 36 minutes east 344.1 feet and south 21 degrees 21 minutes east 374 feet to the point or place of beginning.

The fee is to be acquired by The City of New York in all the real estate parcels Nos. 887 to 909, both inclusive, contained in the above description. Reference is hereby made to the said map filed as aforesaid in the office of the Register of the County of Westchester, for a more detailed description of the real estate to be taken in fee as above described. The foregoing description covers certain highways to be acquired by The City of New York, and the following is the description of the strip of real estate shown on the map of Section 12 herebefore referred to, to take the place of such public highways shown on said map as are to be discontinued. The public to have the perpetual use of the following described real estate for highway purposes forever: All those certain strips, pieces or parcels of real estate, sixty feet wide, thirty feet on each side of the center line thereof, shown on map of Section No. 12, Southern Aqueduct Department, filed in the office of the Register of the County of Westchester, at White Plains, N. Y., on the 31st day of July, 1908, which strips are marked "Substituted New Road" on said map, and the center lines of which are described as follows: First Strip. Beginning at a point in the easterly line of Lake street leading from White Plains to King street (shown on the before mentioned map of Section No. 12, Southern Aqueduct Department), distant 220.8 feet northeasterly from the southwest corner of Parcel No. 892, measured along said easterly line of Lake street and along the westerly line of said Parcel No. 892, and running thence the following courses, curves and distances: On a curve of 382.1 feet radius to the right 126.8 feet, south 84 degrees 2 minutes east 224.0 feet, on a curve of 572.7 feet radius to the right 203 feet, south 62 degrees 57 minutes east 51.0 feet, and on a curve of 319.6 feet radius to the left 127.2 feet to the point of intersection of said center line with the northerly line of Post road (leading from White Plains to King street). The above described substituted new road lies wholly within the Town of Harrison. Second Strip. Beginning at a point in the westerly line of a road leading from Purchase to Rye Pond, at the most northerly point of Parcel No. 894

east 809 feet, south 13 degrees 9 minutes east 412.7 feet, south 47 degrees 2 minutes west 245.8 feet, south 4 degrees 4 minutes east 698.1 feet, south 19 degrees 4 minutes east 287 feet, south 16 degrees 36 minutes west 346.4 feet, south 4 degrees 41 minutes west 366.7 feet, south 3 degrees 36 minutes west 921.4 feet, south 6 degrees 5 minutes east 799.5 feet, due east 368 feet, south 39 degrees 43 minutes east 480.8 feet, south 8 degrees 59 minutes east 317.8 feet, south 16 degrees 30 minutes west 770.7 feet, crossing a road leading from White Plains to King street, south 27 degrees 11 minutes west 629.4 feet, south 8 degrees 14 minutes west 326.5 feet, south 87 degrees 51 minutes west 114 feet, north 11 degrees 54 minutes west 67 feet, north 50 degrees 39 minutes west 47.3 feet, north 11 degrees 54 minutes west 94 feet, north 74 degrees 14 minutes west 57.1 feet, and south 88 degrees 26 minutes west 202.1 feet to a point in the easterly line of a road leading from Rye Pond to Purchase, in the easterly line of Parcel No. 892; thence partly along said easterly line of Parcel No. 894, south 13 degrees 8 minutes west 60.8 feet, crossing said road to the northeast corner of Parcel No. 897; thence along the easterly line of said parcel and the westerly line of said road, south 49 minutes east 135.8 feet, and south 1 degree 46 minutes east 118 feet to the southeast corner of said parcel; thence along the southerly line of said parcel and Parcels Nos. 896 and 895, south 24 degrees 34 minutes west 427.6 feet, north 80 degrees 34 minutes west 451.9 feet to the most westerly point of said Parcel No. 895, in the southerly line of Post road (leading from White Plains to King street), in the southerly line of before mentioned Parcel No. 894; thence partly along said southerly line of Parcel No. 894, north 80 degrees 34 minutes west 55 feet, crossing said road, to a point in the northerly line thereof, in the southerly line of Parcel No. 892; thence partly along said southerly line, north 69 degrees 30 minutes west 330.6 feet, south 52 degrees 32 minutes west 488 feet, north 55 degrees 11 minutes west 280.6 feet to the southwest corner of said parcel, in the easterly line of before mentioned Lake street, said point being also the most southerly point of Parcel No. 897; thence partly along the southerly line of said Parcel No. 891; north 53 degrees 11 minutes west 29 feet to the most westerly point of same, in the southerly line of Parcel No. 889, in the center of said street; thence partly along said southerly line, along the westerly line of Parcel No. 889, partly along the southerly line of before mentioned Parcel No. 886, along the southerly and westerly lines of before mentioned Parcel No. 885, and partly along the southerly and along the westerly lines of before mentioned Parcel No. 881, the following courses and distances: West 264.6 feet, north 28 degrees 36 minutes west 264.6 feet, north 22 degrees 42 minutes west 270.3 feet, north 41 degrees 22 minutes west 445.5 feet, south 26 degrees west 362.2 feet, south 72 degrees 17 minutes west 634.8 feet, north 66 degrees 46 minutes west 626.1 feet, north 16 degrees 46 minutes west 666.8 feet, north 7 degrees 50 minutes west 307.9 feet, north 16 degrees 43 minutes west 407.8 feet, north 8 degrees 22 minutes west 419.2 feet, north 23 degrees 11 minutes west 347.4 feet, south 34 degrees 38 minutes west 342.0 feet, north 84 degrees 54 minutes west 220.7 feet, recrossing the before mentioned road leading from White Plains and Purchase to Kenosia, north 63 degrees 41 minutes west 797.4 feet, north 16 degrees 32 minutes west 755.9 feet, and north 11 degrees 35 minutes west 626.6 feet to the southwest corner of before mentioned Parcel No. 881, in the before mentioned line between the Towns of North Castle and Harrison; thence partly along the westerly line of said parcel and along the westerly line of Parcel No. 885, north 11 degrees 36 minutes west 307.3 feet and north 1 degree 38 minutes west 317.7 feet to the northwest corner of said Parcel No. 885, in the boundary line of Real Estate Section No. 7, Southern Aqueduct Department, the map of which section was filed in the office of the Register of the County of Westchester, at White Plains, N. Y., on the 31st day of December, 1907; thence along said boundary line, partly along the northwesterly line of said Parcel No. 885, and along the southerly, northerly and easterly lines of before mentioned Parcel No. 885, the following courses and distances: North 44 degrees 20 minutes east 60.2 feet, north 40 degrees 35 minutes east 60.2 feet, north 1 degrees 1 minute east 31.2 feet, north 12 degrees 46 minutes west 76.6 feet, north 16 degrees 40 minutes east 41.1 feet, north 12 degrees 43 minutes west 49.8 feet, north 2 degrees 18 minutes east 14.8 feet, north 6 degrees 12 minutes west 32.7 feet, north 3 degrees 44 minutes east 12.6 feet, north 29 degrees 1 minute east 26.4 feet, north 1 degree 8 minutes west 25.7 feet, north 7 degrees 24 minutes east 18.2 feet, north 9 degrees 39 minutes west 68.5 feet, north 30 degrees 36 minutes east 344.1 feet and south 21 degrees 21 minutes east 374 feet to the point or place of beginning.

The fee is to be acquired by The City of New York in all the real estate parcels Nos. 887 to 909, both inclusive, contained in the above description. Reference is hereby made to the said map filed as aforesaid in the office of the Register of the County of Westchester, for a more detailed description of the real estate to be taken in fee as above described. The foregoing description covers certain highways to be acquired by The City of New York, and the following is the description of the strip of real estate shown on the map of Section 12 herebefore referred to, to take the place of such public highways shown on said map as are to be discontinued. The public to have the perpetual use of the following described real estate for highway purposes forever: All those certain strips, pieces or parcels of real estate, sixty feet wide, thirty feet on each side of the center line thereof, shown on map of Section No. 12, Southern Aqueduct Department, filed in the office of the Register of the County of Westchester, at White Plains, N. Y., on the 31st day of July, 1908, which strips are marked "Substituted New Road" on said map, and the center lines of which are described as follows: First Strip. Beginning at a point in the easterly line of Lake street leading from White Plains to King street (shown on the before mentioned map of Section No. 12, Southern Aqueduct Department), distant 220.8 feet northeasterly from the southwest corner of Parcel No. 892, measured along said easterly line of Lake street and along the westerly line of said Parcel No. 892, and running thence the following courses, curves and distances: On a curve of 382.1 feet radius to the right 126.8 feet, south 84 degrees 2 minutes east 224.0 feet, on a curve of 572.7 feet radius to the right 203 feet, south 62 degrees 57 minutes east 51.0 feet, and on a curve of 319.6 feet radius to the left 127.2 feet to the point of intersection of said center line with the northerly line of Post road (leading from White Plains to King street). The above described substituted new road lies wholly within the Town of Harrison. Second Strip. Beginning at a point in the westerly line of a road leading from Purchase to Rye Pond, at the most northerly point of Parcel No. 894

degrees 58 minutes east 58.9 feet, north 50 degrees 12 minutes east 10 feet, south 9 degrees 29 minutes east 131.3 feet, south 16 degrees 50 minutes east 106 feet and south 26 degrees 3 minutes east 34.4 feet to a point in the northerly line of a road leading from Crogers to Mohanic and Amawalk; thence along said road line, and continuing along the easterly line of Parcel No. 902, south 44 degrees 24 minutes east 32.1 feet, south 62 degrees 7 minutes east 43.7 feet, and south 58 degrees 7 minutes east 93.9 feet; thence continuing along said parcel line south 23 degrees 47 minutes east 42.5 feet, crossing said road to a point in the southerly line thereof; thence along said southerly road line south 37 degrees 45 minutes east 104 feet; thence still continuing along said easterly line of Parcel No. 902, and running partly along the easterly line of Parcel No. 923, the following courses and distances: South 18 degrees 26 minutes west 34 feet, south 62 degrees 3 minutes east 417 feet, south 34 degrees east 450.3 feet, south 9 degrees 44 minutes west 321.1 feet, south 22 degrees 22 minutes west 197.6 feet, and south 2 degrees 50 minutes west 83 feet; thence still continuing along the easterly line of Parcel No. 923 and running partly along a road leading from Mohanic and Amawalk to Yorktown Heights, south 16 degrees 24 minutes east 278.1 feet to a point in the center of a road leading from Croton Landing to Yorktown Heights; thence along the center line of said road north 73 degrees 36 minutes east 25 feet; thence still continuing along said parcel line and running partly along the westerly line of Parcel No. 924 the following courses and distances: South 16 degrees 24 minutes east 1,642 feet, north 73 degrees 36 minutes east 400 feet, south 46 degrees 24 minutes east 570 feet, south 45 degrees 30 minutes west 471.7 feet, south 16 degrees 24 minutes east 184 feet, south 29 degrees 47 minutes west 103.2 feet, and south 5 degrees 39 minutes west 82.2 feet to a point in the center of a road leading from Mohanic and Amawalk to Croton Lake Station; thence continuing along the easterly line of Parcel No. 924, the following courses and distances: South 18 degrees 47 minutes east 344.3 feet, south 31 degrees 73 minutes west 73 feet, south 18 degrees 47 minutes east 1,100 feet, south 52 degrees 20 minutes east 127 feet, south 18 degrees 47 minutes east 200 feet and south 85 degrees 4 minutes east 102.5 feet to the most easterly point of said Parcel No. 924, in the line of the property of The City of New York; thence along the southerly and partly along the westerly lines of said parcel, and along said City property line, south 82 degrees 21 minutes east 400 feet, south 84 degrees 37 minutes west 795 feet and north 3 degrees 37 minutes west 296.3 feet to the most westerly point of said Parcel No. 924; thence still continuing along the westerly line of said parcel the following courses and distances: South 39 degrees 9 minutes east 664.3 feet, north 18 degrees 47 minutes west 200 feet, north 18 degrees 47 minutes east 325 feet, north 18 degrees 47 minutes west 1,100 feet, north 12 degrees 42 minutes west 441.8 feet (partly along the westerly line of the before mentioned road leading from Croton Lake Station to Mohanic and Amawalk); thence continuing along the westerly line of said parcel and the westerly line of said parcel north 3 degrees 9 minutes east 387.2 feet; thence still continuing along said westerly parcel line, and running along the westerly lines of before mentioned Parcels Nos. 923 and 922, partly along the southerly line of before mentioned Parcel No. 921, along the southerly and westerly lines of before mentioned Parcel No. 922, partly along the southerly and westerly lines of before mentioned Parcel No. 919, along the westerly lines of before mentioned Parcels Nos. 917, 916 and 915, partly along the southerly and westerly lines of before mentioned Parcel No. 912 and the easterly line of before mentioned Parcel No. 914, along the following courses and distances: North 74 degrees 24 minutes west 526.0 feet, again crossing said road leading from Mohanic and Amawalk to Croton Lake Station, north 73 degrees 36 minutes west 1,000 feet, south 53 degrees 36 minutes west 23 feet, north 15 degrees 24 minutes west 232.7 feet, again crossing the last mentioned road, south 28 degrees 22 minutes east 289.8 feet, south 19 degrees 42 minutes east 413.7 feet, north 24 degrees west 340 feet, north 65 degrees 25 minutes east 791.9 feet, north 21 degrees 25 minutes east 35 feet, on a curve of 480.8 feet radius to the right, 357.2 feet, north 41 degrees 24 minutes west 252.1 feet, on a curve of 300 feet radius to the right, 150.6 feet, north 33 degrees 25 minutes west 166.7 feet, south 83 degrees 6 minutes west 737.2 feet, north 6 degrees 24 minutes west 427.3 feet, crossing a road leading from Croton Landing to the Croton Landing-Amawalk road, due west 683.2 feet, due north 1,661.1 feet, south 31 degrees 58 minutes west 200 feet, south 7 degrees 6 minutes east 977.1 feet, north 33 degrees 25 minutes west 88.9 feet, north 7 degrees 5 minutes west 166.6 feet, north 38 degrees 32 minutes west 5,537.3 feet, north 85 degrees 1 minute west 1,003.7 feet, north 71 degrees 24 minutes west 400.6 feet, south 41 degrees 32 minutes west 493 feet, south 34 degrees 52 minutes west 96.2 feet, south 50 degrees 47 minutes west 92 feet, and south 38 degrees 11 minutes west 437.4 feet to the most southerly point of said Parcel No. 914, in the center of before mentioned Valley street; thence along the southerly line of said Parcel No. 914, north 18 degrees 1 minute east 117 feet; thence still continuing along said westerly parcel line, running along the westerly line of before mentioned Parcel No. 913, and again partly along the westerly line of Parcel No. 912 the following courses and distances: North 28 degrees 11 minutes east 60.2 feet, north 62 degrees 11 minutes west 31.2 feet, north 23 degrees 45 minutes east 20.7 feet; thence continuing along the center line of Hunters Brook and said westerly line of Parcel No. 912, and running partly along the northerly line of said parcel the following courses and distances: North 41 degrees 24 minutes east 67.1 feet, north 65 degrees 23 minutes east 87.5 feet, north 49 degrees 34 minutes east 71 feet, north 24 degrees east 24.5 feet and north 69 degrees 11 minutes east 38 feet; thence continuing along the southerly line of Parcel No. 912, and running along the southerly and partly along the southerly line of Parcel No. 911, and the southerly line of Parcel No. 910, partly along the southerly and easterly lines of Parcel No. 909, and the southerly and easterly lines of Parcel No. 908, and partly along the southerly line of Parcel No. 907, along the following courses, distances and curves: South 58 degrees 44 minutes east 422 feet, south 26 degrees 6 minutes west 721.1 feet, south 33 degrees 52 minutes east 728.4 feet, north 36 degrees 1 minute west 95 feet, south 33 degrees 52 minutes east 5,550.6 feet, north 82 degrees 51 minutes east 84 feet, south 33 degrees 52 minutes east 729.2 feet, south 48 degrees 25 minutes east 127.4 feet, north 36 degrees 38 minutes east 221.1 feet, south 11 degrees 12 minutes west 178 feet, south 2 degrees 13 minutes east 24.9 feet, north 11 degrees 40 minutes east 49 feet, south 2 degrees 3 minutes east 12.7 feet, south 10 degrees 35 minutes east 23.4 feet, south 52 degrees 18 minutes east 24.7 feet, south 23 degrees 26 minutes east 60.5 feet, south 27 degrees 2 minutes east 1 feet, south 14 degrees 21 minutes east 322.8 feet, on a curve of 516.3 feet radius to the right 416 feet, south 84 degrees 36 minutes west 20 feet, south 2 degrees 44 minutes east 221.4 feet, on a curve of 516.3 feet radius to the left 118.6 feet, south 15 degrees 25 minutes east 84.6 feet, south 46

(shown on the before mentioned map of Section No. 12, Southern Aqueduct Department), in the line between Parcels Nos. 893 and 900, and running thence north 42 degrees 31 minutes east about 720 feet to the center of a road leading from White Plains to King street. The above described substituted new road lies wholly within the Town of Harrison. Dated August 3, 1908.

FRANCIS KEY PENDLETON, Corporation Counsel, Office and Post Office address: Hall of Records, corner of Chambers and Centre Streets, Borough of Manhattan, New York City.

NINTH JUDICIAL DISTRICT, WESTCHESTER COUNTY.

Southern Aqueduct Department, Catchall Aqueduct, Section 13, Parktown and Newcastle.

Notice of Application for the Appointment of Commissioners of Appraisal.

PUBLIC NOTICE IS HEREBY GIVEN that it is the intention of the Corporation Council of The City of New York to make application to the Supreme Court of the State of New York for the appointment of Commissioners of Appraisal, under chapter 724 of the Laws of 1905, as amended. Such application will be made to the Supreme Court at a Special Term thereof, to be held in and for the Ninth Judicial District, at the Judges' Chambers, in the City of New Rochelle, Westchester County, N. Y., on the 30th day of September, 1908, at 9:30 o'clock in the forenoon of that day, or as soon thereafter as counsel can be obtained.

The following is a description of the real estate to be appraised, together with a reference to the date and place of filing the map: All those certain pieces or parcels of real estate situated in the towns of Yorktown and Newcastle, County of Westchester and State of New York, shown on a map entitled "Southern Aqueduct Department, Section No. 13, Board of Water Supply of The City of New York. Map of real estate situated in the towns of Yorktown and Newcastle, County of Westchester and State of New York, to be acquired by The City of New York under the provisions of Chapter 724 of the Laws of 1905, as amended, for the construction of Catchall Aqueduct and appurtenances from Hunters Brook to Mt. Pleasant town line near Chappaqua"—which map was filed in the office of the Register of the County of Westchester, at White Plains, N. Y., on the 13th day of June, 1908, as Map No. 1803, which parcels are bounded and described as follows:

First Part. Beginning at a point in the easterly line of Parcel No. 1 of Real Estate Section No. 1, Northern Aqueduct Department (Catchall Aqueduct), the map of which section was filed in the office of the Register of the County of Westchester, at White Plains, N. Y., on the 12th day of October, 1906 (which parcel belonged to Charles Dickerson prior to its acquisition by The City of New York), said point being 578.37 feet westerly from the most easterly point of Hunters Brook No. 1, to the center of Hunters Brook, measured along said easterly line, and running thence partly along said north 42 degrees 31 minutes east 720 feet and north 4 degrees 30 minutes east 150 feet, thence south 23 degrees 8 minutes east 331.7 feet, to the point or place of beginning. Second Part. Beginning at the most southerly point of Parcel No. 914, in the center of Valley street (leading from Croton Landing to Parkville-Yorktown road), and running thence along the westerly line of said parcel north 33 degrees 51 minutes east 112 feet, crossing Hunters Brook to the northwest corner of said parcel; thence along the southerly line of said parcel, 42 degrees 31 minutes east 103 feet to the southeast corner of said parcel, north 71 degrees 42 minutes east 103 feet, the westerly line of Parcel No. 1 of above mentioned Section No. 1, Northern Aqueduct Department; thence partly along said westerly parcel line and the southerly line of said Parcel No. 911, south 42 degrees 31 minutes east 150 feet, again crossing Hunters Brook to the most southerly point of said Parcel No. 1, in the westerly line of Parcel No. 912; thence partly along said westerly line and the southerly line of said Parcel No. 1 north 12 degrees 31 minutes east 25.4 feet to a point in the center of before mentioned Hunters Brook; thence along the center line of said brook and continuing along the westerly line of Parcel No. 912 and the easterly line of Parcel No. 1 the following courses and distances: North 49 degrees 0 minutes east 81.0 feet, north 65 degrees 11 minutes east 43 feet, north 33 degrees 21 minutes east 15.2 feet, north 23 degrees 45 minutes east 20.7 feet; thence continuing along the center line of Hunters Brook and said westerly line of Parcel No. 912, and running partly along the northerly line of said parcel the following courses and distances: North 41 degrees 24 minutes east 67.1 feet, north 65 degrees 23 minutes east 87.5 feet, north 49 degrees 34 minutes east 71 feet, north 24 degrees east 24.5 feet and north 69 degrees 11 minutes east 38 feet; thence continuing along the southerly line of Parcel No. 912, and running along the southerly and partly along the southerly line of Parcel No. 911, and the southerly line of Parcel No. 910, partly along the southerly and easterly lines of Parcel No. 909, and the southerly and easterly lines of Parcel No. 908, and partly along the southerly line of Parcel No. 907, along the following courses, distances and curves: South 58 degrees 44 minutes east 422 feet, south 26 degrees 6 minutes west 721.1 feet, south 33 degrees 52 minutes east 728.4 feet, north 36 degrees 1 minute west 95 feet, south 33 degrees 52 minutes east 5,550.6 feet, north 82 degrees 51 minutes east 84 feet, south 33 degrees 52 minutes east 729.2 feet, south 48 degrees 25 minutes east 127.4 feet, north 36 degrees 38 minutes east 221.1 feet, south 11 degrees 12 minutes west 178 feet, south 2 degrees 13 minutes east 24.9 feet, north 11 degrees 40 minutes east 49 feet, south 2 degrees 3 minutes east 12.7 feet, south 10 degrees 35 minutes east 23.4 feet, south 52 degrees 18 minutes east 24.7 feet, south 23 degrees 26 minutes east 60.5 feet, south 27 degrees 2 minutes east 1 feet, south 14 degrees 21 minutes east 322.8 feet, on a curve of 516.3 feet radius to the right 416 feet, south 84 degrees 36 minutes west 20 feet, south 2 degrees 44 minutes east 221.4 feet, on a curve of 516.3 feet radius to the left 118.6 feet, south 15 degrees 25 minutes east 84.6 feet, south 46

degrees 58 minutes east 58.9 feet, north 50 degrees 12 minutes east 10 feet, south 9 degrees 29 minutes east 131.3 feet, south 16 degrees 50 minutes east 106 feet and south 26 degrees 3 minutes east 34.4 feet to a point in the northerly line of a road leading from Crogers to Mohanic and Amawalk; thence along said road line, and continuing along the easterly line of Parcel No. 902, south 44 degrees 24 minutes east 32.1 feet, south 62 degrees 7 minutes east 43.7 feet, and south 58 degrees 7 minutes east 93.9 feet; thence continuing along said parcel line south 23 degrees 47 minutes east 42.5 feet, crossing said road to a point in the southerly line thereof; thence along said southerly road line south 37 degrees 45 minutes east 104 feet; thence still continuing along said easterly line of Parcel No. 902, and running partly along the easterly line of Parcel No. 923, the following courses and distances: South 18 degrees 26 minutes west 34 feet, south 62 degrees 3 minutes east 417 feet, south 34 degrees east 450.3 feet, south 9 degrees 44 minutes west 321.1 feet, south 22 degrees 22 minutes west 197.6 feet, and south 2 degrees 50 minutes west 83 feet; thence still continuing along the easterly line of Parcel No. 923 and running partly along a road leading from Mohanic and Amawalk to Yorktown Heights, south 16 degrees 24 minutes east 278.1 feet to a point in the center of a road leading from Croton Landing to Yorktown Heights; thence along the center line of said road north 73 degrees 36 minutes east 25 feet

then along the westerly line of said parcel, north 3 degrees 50 minutes east 21.6 feet to the southwest corner of Parcel No. 954, in the westerly line of said road; thence along the westerly line of said parcel and partly along the westerly line of Parcel No. 954 the following courses, distances and curves: North 3 degrees 50 minutes east 422.0 feet, north 33 degrees 0 minutes east 417.7 feet, north 3 degrees 32 minutes west 1,073.2 feet, on a curve of 616.8 feet radius to the left, 277.7 feet, north 28 degrees 37 minutes east 431.6 feet, north 33 degrees 55 minutes east 393.3 feet, north 33 degrees 58 minutes east 448 feet, on a curve of 591.2 feet radius to the left, 274.8 feet, north 33 degrees 55 minutes east 318.3 feet, on a curve of 841.8 feet radius to the right 339.4 feet, north 40 degrees 20 minutes east 51.6 feet, and north 11 degrees 18 minutes west 250.4 feet to the most southerly point of Parcel No. 952, in the westerly line of the property of the New York Central and Hudson River Railroad Company; thence partly along the westerly line of said parcel, north 11 degrees 18 minutes west 80.7 feet, crossing said property to a point in the westerly line thereof, said point being also the most southerly point of Parcel No. 951; thence partly along the westerly line of said parcel, along the westerly line of Parcel No. 952, partly along the southerly line, along the westerly, and partly along the northerly lines of Parcel No. 947, and along the westerly line of Parcel No. 947 the following courses, distances and curves: North 11 degrees 18 minutes west 436.6 feet, crossing a road leading from Briarcliff to Millwood and Chappaqua, north 25 degrees 6 minutes east 674.2 feet, north 14 degrees 57 minutes east 98.1 feet, on a curve of 646.8 feet radius to the left, 271.6 feet, north 20 degrees 34 minutes east 22.7 feet, north 20 degrees 38 minutes west 52.1 feet, north 24 degrees 28 minutes east 59.8 feet, north 27 degrees 3 minutes east 99.9 feet, north 22 degrees 25 minutes east 16.6 feet, north 31 degrees 35 minutes east 24.3 feet, north 33 degrees 32 minutes east 30.2 feet, north 1 degree 45 minutes west 25 feet, north 70 degrees 38 minutes east 57.7 feet, north 29 degrees 3 minutes east 370.7 feet, north 3 degrees 12 minutes east 32.1 feet to the northwest corner of said Parcel No. 948, in the westerly line of a road leading from Kitchawan to Chappaqua; thence partly along said westerly parcel line, north 3 degrees 12 minutes east 39 feet, crossing said road, to a point in the northerly line thereof, at the southwest corner of Parcel No. 948; thence along the westerly line of said parcel, north 5 degrees 12 minutes east 143.7 feet to the most southerly point of Parcel No. 947, in the southerly line of State road (leading from Briarcliff to Kitchawan); thence along the westerly line of said parcel, north 5 degrees 12 minutes east 88 feet, crossing said road, to a point in the northerly line thereof, at the most southerly point of Parcel No. 947; thence partly along the westerly line of said parcel, north 3 degrees 12 minutes east 31.3 feet, on a curve of 616.8 feet radius to the left, 214.2 feet, north 14 degrees 42 minutes west 203.2 feet, and north 26 degrees 25 minutes west 30.4 feet to the southeast corner of Parcel No. 947, in the easterly line of another road leading from Briarcliff to Kitchawan; thence along the southerly line of said parcel, north 67 degrees west 16.7 feet to the southwest corner of said parcel, in the centre of said road; thence along the centre line of said road and partly along the westerly line of said Parcel No. 947, north 22 degrees 40 minutes east 262.8 feet, and north 14 degrees 12 minutes east 244.6 feet; thence still continuing along said westerly parcel line, south 33 degrees 58 minutes west 18.6 feet to a point in the westerly line of said road, thence along said road line, continuing along said westerly parcel line, and running partly along the westerly line of Parcel No. 944, the following courses and distances: North 13 degrees 23 minutes east 38.8 feet, north 4 degrees 27 minutes east 37.5 feet, north 10 degrees 7 minutes east 154.7 feet, north 6 degrees 26 minutes east 74.9 feet, north 18 degrees 48 minutes east 124.6 feet, north 12 degrees 31 minutes east 30.4 feet, north 4 degrees 8 minutes east 200.4 feet, north 1 degree 26 minutes east 168 feet, north 4 minutes west 78.8 feet, north 3 degrees 20 minutes west 74 feet, north 39 minutes west 120.3 feet, north 10 degrees 3 minutes east 35.3 feet, north 4 degrees 6 minutes east 38.7 feet, and north 1 degree 16 minutes west 57.3 feet; thence still continuing along said westerly line of Parcel No. 944, and running along the westerly line of Parcel No. 943, the following courses and distances: North 24 degrees 23 minutes east 739 feet, again crossing the last-mentioned road leading from Briarcliff to Kitchawan, north 16 degrees 26 minutes east 244.1 feet, north 13 degrees 17 minutes east 208.4 feet, north 45 degrees 20 minutes east 206.7 feet, north 28 degrees 2 minutes east 283 feet, north 4 degrees 20 minutes east 74.8 feet, north 24 minutes east 92.1 feet, north 32 degrees 48 minutes east 324.6 feet, and north 10 degrees 24 minutes east 318.5 feet to the southwest corner of Parcel No. 942, in the line between the Towns of Yorktown and Newcastlet; thence along the westerly line of said Parcel No. 942 and partly along the westerly line of Parcel No. 941, the following courses, distances and curves: North 30 degrees 25 minutes east 15.3 feet, on a curve of 616.8 feet radius to the right, 127 feet, north 26 degrees 41 minutes east 245.2 feet, on a curve of 616.8 feet radius to the left, 357.1 feet, north 17 degrees 23 minutes east 77 feet, and north 13 degrees 32 minutes east 75 feet, and north 13 degrees 32 minutes east 355.2 feet to a point in the centre of a road leading from Kitchawan to Ossining; thence along the centre line of said road, continuing along the easterly line of Parcel No. 926, and running partly along the northerly line of before mentioned Parcel No. 939, the following courses and distances: South 26 degrees west 376.5 feet, south 14 degrees 57 minutes west 248.7 feet, south 19 degrees 47 minutes west 227.1 feet, south 20 degrees 41 minutes west 95.6 feet, south 19 degrees 43 minutes west 128.3 feet, and south 1 degree 45 minutes west 66.7 feet; thence continuing along the northerly line of Parcel No. 926, running along the easterly and partly along the southerly lines of said parcel and partly along the easterly line of before mentioned Parcel No. 942, the following courses, distances and curves: South 22 degrees 2 minutes west 102.6 feet, south 17 degrees 32 minutes east 171.9 feet, on a curve of 616.8 feet radius to the left, 430.1 feet, again crossing the before mentioned road leading from Old Croton Dam to Ossining, south 57 degrees 21 minutes east 704.4 feet, south 28 degrees 26 minutes east 622.3 feet, south 19 degrees 31 minutes east 270 feet, south 22 degrees 46 minutes east 170.9 feet, south 12 degrees 27 minutes east 168.9 feet, south 28 degrees 18 minutes east 29.4 feet, south 33 degrees 20 minutes east 133.3 feet, south 11 degrees 1 minute east 191.5 feet, south 81 degrees 5 minutes west 115.1 feet, with 16 degrees 27 minutes west 204 feet, on a curve of 616.8 feet radius to the left, 248.7 feet, and north 13 degrees 25 minutes east 83 feet, to a point in the centre of the before mentioned road leading from Kitchawan to Ossining; thence along the centre line of said road, and continuing along the easterly line of Parcel No. 941, south 48 degrees 43 minutes west 84.8 feet; thence still continuing along said easterly parcel line and running along the easterly line of before mentioned Parcel No. 942, the following courses and distances: South 13 degrees 23 minutes east 424.2 feet, north 76 degrees 15 minutes east 74 feet, south 13 degrees 23 minutes east 203.4 feet, south 12 degrees 15 minutes east 534.2 feet, and south 10 degrees 46 minutes east 208.9 feet to the southeast corner of said Parcel No. 942, in the northerly line of before mentioned Parcel No. 941, in the before mentioned line between the towns of Yorktown and Newcastlet; thence along said town line and partly along said northerly parcel line, north 76 degrees 15 minutes east 24 feet, to the northeast corner of said parcel; thence along the easterly lines of said parcel and before mentioned Parcel No. 942, and partly along the northerly and easterly lines of before mentioned Parcel No. 942, the following courses, distances and curves: South 0 degrees 20 minutes west 34.7 feet, south 29 degrees 22 minutes west 35.7 feet, south 14 degrees 30 minutes west 60.2 feet, south 4 degrees 32 minutes east 42.2 feet, south 32 degrees 24 minutes west 244.8 feet, north 79 degrees 27 minutes west 399.3 feet, south 18 degrees 23 minutes west 534.3 feet, south 19 degrees 47 minutes west 200.7 feet, south 24 minutes west 242 feet, south 33 degrees 28 minutes west 159.9 feet, south 28 degrees 3 minutes west 214.1 feet, south 19 degrees 17 minutes west 218.4 feet, south 33 degrees 28 minutes west 263.0 feet, south 24 degrees 53 minutes west 219.6 feet, north 65 degrees 2 minutes west 35 feet, south 24 degrees 53 minutes west 113.6 feet, south 22 degrees 10 minutes west 120.2 feet, south 70 degrees 34 minutes east 25 feet, on a curve of 1,342.7 feet radius to the left, 281.8 feet, south 7 degrees 14 minutes west 246.5 feet, north 3 degrees 38 minutes west 60.9 feet, north 33 degrees 50 minutes east 16.7 feet, north 2 degrees 23 minutes west 399 feet, and north 14 degrees 42 minutes east 282.6 feet, to the most northerly point of before mentioned Parcel No. 926, in the westerly line of before mentioned State road; thence partly along the easterly line of said parcel, south 3 degrees 32 minutes east 91.3 feet, again crossing said road, to a point in the easterly line thereof, at the most northerly point of Parcel No. 940; thence along the easterly lines of said parcel and Parcel No. 940, south 1 degree 45 minutes west 296.7 feet, and south 22 degrees 40 minutes west 175 feet to the most southerly point of said Parcel No. 940, in the easterly line of before mentioned Parcel No. 941, in the easterly line of the before mentioned road leading from Kitchawan to Chappaqua; thence along said easterly road and parcel line, the following courses and distances: South 33 minutes east 273.3 feet, south 19 degrees 47 minutes west 54.7 feet, south 26 degrees 41 minutes west 81 feet, south 18 degrees 41 minutes west 67.0 feet, south 2 degrees 20 minutes east 49 feet, and south 21 degrees 42 minutes east 45.5 feet, to the southeast corner of said parcel; thence along the southerly line of said parcel, south 4 degrees 20 minutes west 56.6 feet, crossing said road to a point in the westerly line thereof, at the most northerly point of Parcel No. 944; thence along the easterly line of said parcel, partly along the northerly and along the easterly lines of Parcel Nos. 945, 948 and 949, and partly along the easterly line of before mentioned Parcel No. 941 the following courses and distances: South 29 degrees 1 minute west 107.6 feet, south 23 degrees 3 minutes east 20 feet, south 27 degrees 28 minutes west 106.4 feet, south 26 degrees 32 minutes west 122.7 feet, south 25 degrees 16 minutes west 102 feet, south 25 degrees 26 minutes west 163.8 feet, and south 21 degrees 40 minutes east 68.7 feet, again crossing the before mentioned road leading from Kitchawan to State road, to a point in the before mentioned westerly line of the property of the New York Central and Hudson River Railroad Company (Putnam Division); thence along said railroad property line, and continuing along the easterly line of Parcel No. 947 south 44 degrees 1 minute west 227 feet to the most northerly point of before mentioned Parcel No. 947; thence partly along the easterly line of said parcel, crossing south 18 degrees 18 minutes east 80.3 feet, crossing

parcel, north 46 degrees 23 minutes east 90 feet, north 8 degrees 46 minutes west 577.4 feet, north 28 degrees 30 minutes east 231.2 feet, and north 81 degrees 28 minutes east 333.0 feet to the northeast corner of said parcel; thence along the easterly line of same, along the easterly lines of before-mentioned Parcels Nos. 926 and 927 and partly along the northerly and easterly lines of before mentioned Parcel No. 928 and the easterly line of Parcel No. 929, the following courses and distances: South 18 degrees 47 minutes east 284.3 feet, south 27 degrees 38 minutes west 260 feet, south 3 degrees 3 minutes east 672.7 feet, south 20 degrees 7 minutes east 64 feet, south 32 degrees 11 minutes east 335.1 feet, south 1 degree 45 minutes east 145.5 feet, south 10 degrees 47 minutes east 203.2 feet, south 19 degrees 54 minutes east 644.1 feet, south 31 degrees 44 minutes east 270.3 feet, recrossing New Croton Aqueduct, south 58 degrees 16 minutes west 75 feet, south 31 degrees 44 minutes east 28.7 feet, north 70 degrees 49 minutes east 66 feet, south 31 degrees 44 minutes east 907.2 feet, north 58 degrees 16 minutes east 75 feet, south 31 degrees 44 minutes east 150 feet, north 26 degrees 39 minutes east 854.6 feet, and south 63 degrees 21 minutes east 326.8 feet to the most easterly point of said Parcel No. 929, in the centre of the first before mentioned road leading from Old Croton Dam to Ossining; thence along the centre line of said road, continuing along the easterly line of Parcel No. 926, and running partly along the northerly line of before mentioned Parcel No. 939, the following courses and distances: South 26 degrees west 376.5 feet, south 14 degrees 57 minutes west 248.7 feet, south 19 degrees 47 minutes west 227.1 feet, south 20 degrees 41 minutes west 95.6 feet, south 19 degrees 43 minutes west 128.3 feet, and south 1 degree 45 minutes west 66.7 feet; thence continuing along the northerly line of Parcel No. 926, running along the easterly and partly along the southerly lines of said parcel and partly along the easterly line of before mentioned Parcel No. 942, the following courses, distances and curves: South 22 degrees 2 minutes west 102.6 feet, south 17 degrees 32 minutes east 171.9 feet, on a curve of 616.8 feet radius to the left, 430.1 feet, again crossing the before mentioned road leading from Old Croton Dam to Ossining, south 57 degrees 21 minutes east 704.4 feet, south 28 degrees 26 minutes east 622.3 feet, south 19 degrees 31 minutes east 270 feet, south 22 degrees 46 minutes east 170.9 feet, south 12 degrees 27 minutes east 168.9 feet, south 28 degrees 18 minutes east 29.4 feet, south 33 degrees 20 minutes east 133.3 feet, south 11 degrees 1 minute east 191.5 feet, south 81 degrees 5 minutes west 115.1 feet, with 16 degrees 27 minutes west 204 feet, on a curve of 616.8 feet radius to the left, 248.7 feet, and north 13 degrees 25 minutes east 83 feet, to a point in the centre of the before mentioned road leading from Kitchawan to Ossining; thence along the centre line of said road, and continuing along the easterly line of Parcel No. 941, south 48 degrees 43 minutes west 84.8 feet; thence still continuing along said easterly parcel line and running along the easterly line of before mentioned Parcel No. 942, the following courses and distances: South 13 degrees 23 minutes east 424.2 feet, north 76 degrees 15 minutes east 74 feet, south 13 degrees 23 minutes east 203.4 feet, south 12 degrees 15 minutes east 534.2 feet, and south 10 degrees 46 minutes east 208.9 feet to the southeast corner of said Parcel No. 942, in the northerly line of before mentioned Parcel No. 941, in the before mentioned line between the towns of Yorktown and Newcastlet; thence along said town line and partly along said northerly parcel line, north 76 degrees 15 minutes east 24 feet, to the northeast corner of said parcel; thence along the easterly lines of said parcel and before mentioned Parcel No. 942, and partly along the northerly and easterly lines of before mentioned Parcel No. 942, the following courses, distances and curves: South 0 degrees 20 minutes west 34.7 feet, south 29 degrees 22 minutes west 35.7 feet, south 14 degrees 30 minutes west 60.2 feet, south 4 degrees 32 minutes east 42.2 feet, south 32 degrees 24 minutes west 244.8 feet, north 79 degrees 27 minutes west 399.3 feet, south 18 degrees 23 minutes west 534.3 feet, south 19 degrees 47 minutes west 200.7 feet, south 24 minutes west 242 feet, south 33 degrees 28 minutes west 159.9 feet, south 28 degrees 3 minutes west 214.1 feet, south 19 degrees 17 minutes west 218.4 feet, south 33 degrees 28 minutes west 263.0 feet, south 24 degrees 53 minutes west 219.6 feet, north 65 degrees 2 minutes west 35 feet, south 24 degrees 53 minutes west 113.6 feet, south 22 degrees 10 minutes west 120.2 feet, south 70 degrees 34 minutes east 25 feet, on a curve of 1,342.7 feet radius to the left, 281.8 feet, south 7 degrees 14 minutes west 246.5 feet, north 3 degrees 38 minutes west 60.9 feet, north 33 degrees 50 minutes east 16.7 feet, north 2 degrees 23 minutes west 399 feet, and north 14 degrees 42 minutes east 282.6 feet, to the most northerly point of before mentioned Parcel No. 926, in the westerly line of before mentioned State road; thence partly along the easterly line of said parcel, south 3 degrees 32 minutes east 91.3 feet, again crossing said road, to a point in the easterly line thereof, at the most northerly point of Parcel No. 940; thence along the easterly lines of said parcel and Parcel No. 940, south 1 degree 45 minutes west 296.7 feet, and south 22 degrees 40 minutes west 175 feet to the most southerly point of said Parcel No. 940, in the easterly line of before mentioned Parcel No. 941, in the easterly line of the before mentioned road leading from Kitchawan to Chappaqua; thence along said easterly road and parcel line, the following courses and distances: South 33 minutes east 273.3 feet, south 19 degrees 47 minutes west 54.7 feet, south 26 degrees 41 minutes west 81 feet, south 18 degrees 41 minutes west 67.0 feet, south 2 degrees 20 minutes east 49 feet, and south 21 degrees 42 minutes east 45.5 feet, to the southeast corner of said parcel; thence along the southerly line of said parcel, south 4 degrees 20 minutes west 56.6 feet, crossing said road to a point in the westerly line thereof, at the most northerly point of Parcel No. 944; thence along the easterly line of said parcel, partly along the northerly and along the easterly lines of Parcel Nos. 945, 948 and 949, and partly along the easterly line of before mentioned Parcel No. 941 the following courses and distances: South 29 degrees 1 minute west 107.6 feet, south 23 degrees 3 minutes east 20 feet, south 27 degrees 28 minutes west 106.4 feet, south 26 degrees 32 minutes west 122.7 feet, south 25 degrees 16 minutes west 102 feet, south 25 degrees 26 minutes west 163.8 feet, and south 21 degrees 40 minutes east 68.7 feet, again crossing the before mentioned road leading from Kitchawan to State road, to a point in the before mentioned westerly line of the property of the New York Central and Hudson River Railroad Company (Putnam Division); thence along said railroad property line, and continuing along the easterly line of Parcel No. 947 south 44 degrees 1 minute west 227 feet to the most northerly point of before mentioned Parcel No. 947; thence partly along the easterly line of said parcel, crossing south 18 degrees 18 minutes east 80.3 feet, crossing

road property to a point in the easterly line thereof at the most northerly point of before mentioned Parcel No. 951; thence along the easterly line of said parcel and the easterly and partly along the southerly lines of before mentioned Parcel No. 952 the following courses, distances and curves: South 11 degrees 18 minutes east 448.0 feet, south 5 degrees 44 minutes west 89.3 feet, south 40 degrees 26 minutes west 173 feet, on a curve of 643.8 feet radius to the left 344.7 feet, south 13 degrees 16 minutes west 378.3 feet, on a curve of 201.8 feet radius to the right 246.1 feet, south 33 degrees 58 minutes west 448 feet, south 7 degrees 47 minutes east 110.4 feet, south 28 degrees 57 minutes east 318.3 feet, on a curve of 816.8 feet radius to the right 367.7 feet, south 3 degrees 12 minutes east 1,028.4 feet, south 27 degrees 17 minutes east 315.4 feet, south 3 degrees 50 minutes west 130 feet, and south 49 degrees 10 minutes west 170.8 feet to a point in the northerly line of the before mentioned road leading from Chappaqua to Ossining; thence along said road line and continuing along the southerly line of Parcel No. 954 south 39 degrees 5 minutes west 20.6 feet to the northeast corner of before mentioned Parcel No. 952; thence along the easterly line of said parcel south 12 degrees 25 minutes east 267.7 feet, again crossing said road to a point in the southerly line thereof at the northeast corner of before mentioned Parcel No. 956; thence along the easterly lines of said parcel and before mentioned Parcels Nos. 957 and 958, and partly along the northerly and easterly lines of before mentioned Parcel No. 959, along the easterly line of Parcel No. 956 and along the easterly line of before mentioned Parcel No. 961 the following courses and distances: South 12 degrees 25 minutes east 237.6 feet, south 27 degrees 33 minutes east 74 feet, south 12 degrees 25 minutes east 1,629.1 feet, south 66 degrees 47 minutes east 109.7 feet, south 6 degrees 25 minutes west 148.8 feet and south 13 degrees 25 minutes east 427.6 feet to the southeast corner of said Parcel No. 961, in the before mentioned line between the towns of Newcastle and Mount Pleasant; thence along said town line and the southerly line of said Parcel No. 961 north 57 degrees 3 minutes west 35.6 feet and north 58 degrees 32 minutes west 122.7 feet to the point or place of beginning.

The fee to be acquired by The City of New York in all the real estate Parcels Nos. 940 to 962, both inclusive, contained in the above descriptions, excepting Parcels Nos. 949 and 954, over which perpetual easement is to be acquired. Reference is hereby made to the said map, filed as aforesaid in the office of the Register of the County of Westchester, for a more detailed description of the real estate to be taken as above described.

In case any real estate hereinbefore described is used for highway or other public purposes, such use shall continue until such time as The City of New York may acquire the right to close the same.

Dated August 1, 1908.
FRANCIS KEY PENDLETON,
Corporation Counsel.
Office and Post Office Address, Hall of Records, Corner of Chambers and Centre Streets, Borough of Manhattan, New York City.
215-226

Court House in White Plains, Westchester County, N. Y., on the 20th day of August, 1908, at 2 o'clock in the forenoon of that day, or at such thereafter as counsel can be heard, for an order confirming said reports, and for such other and further relief as may be just.

Dated New York, August 4, 1908.
FRANCIS KEY PENDLETON,
Corporation Counsel.
Office and Post Office address, Hall of Records, Corner of Chambers and Centre Streets, Borough of Manhattan, New York City.
215-226

**NINTH JUDICIAL DISTRICT.
WESTCHESTER COUNTY.**

Hill View Reservoir, Section No. 1, Third Separate Report.

In the matter of the application and petition of J. Edward Simmons, Charles N. Chadwick and Charles A. Shaw, constituting the Board of Water Supply of the City of New York, to acquire real estate for and on behalf of the City of New York, under chapter 724 of the Laws of 1905 and the acts amendatory thereto, in the City of Yonkers, Westchester County, New York, for the purpose of providing an additional supply of pure and wholesome water for the use of The City of New York.

PUBLIC NOTICE IS HEREBY GIVEN that the third separate report of Bernard E. Martin, James K. Apper and George N. Rigby, who were appointed Commissioners of Appraisal in the above-entitled matter by an order of this Court, made at a Special Term thereof, held at the Court House in White Plains, Westchester County, N. Y., on May 4, 1907, was filed in the office of the Clerk of the County of Westchester on the 21st day of July, 1908.

Said report bears date June 30, 1908, and affects Parcels Nos. 25, 36, 51, 52, 53, 55 and 56, shown on the map in this proceeding.

Notice is further given that an application will be made at a Special Term of the Supreme Court of the State of New York, to be held in and for the Ninth Judicial District, at the Court House in White Plains, Westchester County, N. Y., on the 20th day of August, 1908, at 2 o'clock in the forenoon of that day, or at such thereafter as counsel can be heard, for an order confirming said report, and for such other and further relief as may be just.

Dated New York, August 4, 1908.
FRANCIS KEY PENDLETON,
Corporation Counsel.
Office and Post Office address, Hall of Records, Corner of Chambers and Centre Streets, Borough of Manhattan, New York City.
215-226

PROPOSALS FOR BIDS AND ESTIMATES FOR THE CITY OF NEW YORK.

**NOTICE TO CONTRACTORS.
GENERAL INSTRUCTIONS TO BIDDERS.**

The person or persons making a bid or estimate for any services, work, materials or supplies for the City of New York, or for any of its departments, bureaus or offices, shall furnish the same in a sealed envelope, indorsed with the title of the supplies, materials, work or services for which the bid or estimate is made, with his or their name or names and the date of presentation to the President or Board or to the head of the Department at his or its office, on or before the date and hour named in the advertisement for the same, at which time and place the estimates received will be publicly opened by the President or Board or head of said Department and read, and the award of the contract made according to law as soon thereafter as practicable.

Each bid or estimate shall contain the name and place of residence of the person making the same, and names of all persons interested with him therein, and, if no other person be so interested, it shall distinctly state that fact; also, that it is made without any connection with any other person making an estimate for the same purpose, and is in all respects fair and without collusion or fraud, and that no member of the Board of Aldermen, head of a department, chief of a bureau, deputy thereof, or clerk therein, or other officer of the City of New York, is, shall be or become interested, directly or indirectly, as contracting party, partner, stockholder, surety or otherwise in or in the performance of the contract, or in the supplies, work or business to which it relates, or in any portion of the profits thereof. The bid or estimate must be verified by the oath, in writing, of the party or parties making the estimate that the several matters stated herein are in all respects true.

Each bid or estimate shall be accompanied by the amount, in writing, of two hundred dollars or freeholders in The City of New York, or of a guaranty or surety company duly authorized by law to act as surety, and shall contain the matters set forth in the blank forms mentioned below.

No bid or estimate will be considered unless, as a condition precedent to the reception or consideration of any proposal, it be accompanied by a certified check upon one of the State or National banks of The City of New York, drawn to the order of the Comptroller, or money to the amount of five per centum of the amount of the bid required, as provided in section 420 of the Greater New York Charter.

The certified check or money should not be enclosed in the envelope containing the bid or estimate, but should be either inclosed in a separate envelope addressed to the head of the Department, President or Board, or submitted personally upon the presentation of the bid or estimate.

For particulars as to the quantity and quality of the supplies, or the nature and extent of the work, schedule, plans, etc., on file in the said office of the President, Board or Department.

No bid shall be accepted from or contract awarded to any person who is in arrears to The City of New York upon debt or contract, or who is a defaulter, as surety or otherwise, upon any obligation to the City.

The contract must be bid for separately.

The right is reserved in such case to reject all bids or estimates if it is deemed to be for the interest of the City so to do.

Bidders will write out the amount of their bids or estimates in addition to inserting the same in figures.

Bidders are requested to make their bids or estimates upon the blank forms prepared and furnished by the City, a copy of which, with the proper envelope in which to inclose the bid, together with a copy of the contract, including the specifications, in the form approved by the Corporation Counsel, can be obtained upon application therefor at the office of the Department for which the work is to be done. Plans and drawings of construction work may also be seen there.

**NINTH JUDICIAL DISTRICT.
WESTCHESTER COUNTY.**

Kensico Reservoir, Section No. 4.

In the matter of the application and petition of J. Edward Simmons, Charles N. Chadwick and Charles A. Shaw, constituting the Board of Water Supply of the City of New York, to acquire real estate for and on behalf of the City of New York, under chapter 724 of the Laws of 1905, and the acts amendatory thereof, in the Towns of New Castle and Mount Pleasant, Westchester County, New York, for the purpose of providing an additional supply of pure and wholesome water for the use of The City of New York.

PUBLIC NOTICE IS HEREBY GIVEN that the first separate report of Henry G. Gray, H. Bahar Keeler and William H. Greeley, Commissioners of Appraisal appointed herein at a Special Term of the Supreme Court, held at the Court House in White Plains, New York, on the 20th day of July, 1907, was filed in the office of the Clerk of the County of Westchester on the 22d day of July, 1908, and includes Parcels Nos. 209, 247, 243, 244, 246, 247, 257, 260, 267, 264, 266 and 254, shown on the map in this proceeding.

Notice is further given that application will be made at a Special Term of the Supreme Court of the State of New York, to be held in and for the Ninth Judicial District, at the Court House in White Plains, Westchester County, N. Y., on the 5th day of September, 1908, at 2 o'clock in the forenoon of that day, or at such thereafter as counsel can be heard, for an order confirming said report, and for such other and further relief as may be just.

Dated New York, August 1, 1908.
FRANCIS KEY PENDLETON,
Corporation Counsel.
Office and Post Office Address, Hall of Records, Corner of Chambers and Centre Streets, New York City.
215-226

**NINTH JUDICIAL DISTRICT.
WESTCHESTER COUNTY.**

Hill View Reservoir, Section No. 3, Second and Third Separate Reports.

In the matter of the application and petition of J. Edward Simmons, Charles N. Chadwick and Charles A. Shaw, constituting the Board of Water Supply of the City of New York, to acquire real estate for and on behalf of the City of New York, under chapter 724 of the Laws of 1905 and the acts amendatory thereto, in the City of Yonkers, Westchester County, N. Y., for the purpose of providing an additional supply of pure and wholesome water for the use of The City of New York.

PUBLIC NOTICE IS HEREBY GIVEN that the second and third separate reports of Joseph K. Merriam, George von Skal and Frank E. Russell, Commissioners of Appraisal, appointed herein at a Special Term of the Supreme Court, held at the Court House in White Plains, N. Y., on May 4, 1907, have been filed in the office of the Clerk of the County of Westchester.

The second separate report was filed July 19, 1908, and includes Parcels Nos. 190, 196, 197 and 199, shown on the map in this proceeding.

The third separate report was filed in the office of said County Clerk on August 1, 1908, and includes Parcels Nos. 82, 84, 85, 87, 88, 89, 90, 102, 104 and 105, shown on the map in this proceeding.

Notice is further given that an application will be made at a Special Term of the Supreme Court of the State of New York, to be held in and for the Ninth Judicial District, at the